

**NOTICE!!**

**These documents have been scanned!**

**Do not place un-scanned documents beneath this notice!**

**Do not remove this notice from this file!**

GPO Jacket No. 560-102  
Print Order 61540  
Rise Business Services, LLC  
Job=AZ15 7/3/2019



Box Number= AZ15148



Claim Begin-End: AMC347516-AMC347516

**1 Initial Receipt**



AZ15148-3

AMC348024-AMC347702

Date Prepared: February 10, 1998

Lead A MC Number: A MC 347516

Ending A MC Number: A MC

CLAIM INDEX

SERIAL NUMBER

CLAIM NAME

CLAIMANT'S NAME

A MC 347516

BLACK EAGLE NO. 2

PREXOMET CORP.

UNITED STATES  
DEPARTMENT OF THE INTERIOR  
BUREAU OF LAND MANAGEMENT

RECEIPT AND ACCOUNTING ADVICE

NO. 2315019 04

SM/AZ

07/21/97

Subject: LOCATION & SERVICE FEE (1) 2 5 11 25.00  
 Applicant: CLAIM MAINTENANCE FEE 1997 (1) 2 5 12 10.00  
 2 5 13 100.00

JOSEPH P. FAHEY  
P. O. BOX 26892  
PHOENIX, AZ 85068

Remitter: SAME - CK #1412

Assignor:

ENTERED IN COMPUTER

7/30/97 *Jaune*

LEASE MANAGEMENT DATA									
<input type="checkbox"/> NEW <input type="checkbox"/> UPDATE <input type="checkbox"/> PAYMENT									
ORIGINAL SERIAL NO.	ASG.	TYPE	ST.	CTY.	FUND SYMBOL			ACRES/UNITS	RATE
AMC 347516									
AMOUNT	ANV. DATE	EXP. DATE	BILL CYC.	S/C	DISTRICT	NEXT BILL	MISC. DATA	U of M	ACTUAL UNITS
ASSIGNMENT SERIAL NO.	ASG.	TYPE	ST.	CTY.	FUND SYMBOL			ACRES/UNITS	RATE
AMOUNT	ANV. DATE	EXP. DATE	BILL CYC.	S/C	DISTRICT	NEXT BILL	MISC. DATA	U of M	ACTUAL UNITS

APPLY REMITTANCE				Remarks:
ACTION	FUND SYMBOL	CTY.	AMOUNT	
FILING FEE				
RENTAL				
UNEARNED		1/20		
REFUND				
TOTAL				
AMOUNT DUE				
BY: _____ DATE: _____				

<input type="checkbox"/> Lease in Escrow? <input type="checkbox"/> KGS? <input type="checkbox"/> Auto Escalates? <input type="checkbox"/> Auto Renew?	Of Interest? Operating Rights? Operator Bond Filed?	<b>FOR MMS USE ONLY</b>	
		BILLEE NUMBER	FOREST REFUGE
		OCS SECTION CODE	

**NOTICE!!**

**These documents have been scanned!**

**Do not place un-scanned documents beneath this notice!**

**Do not remove this notice from this file!**

GPO Jacket No. 560-102  
Print Order 61540  
Rise Business Services, LLC  
Job=AZ15 7/3/2019



Box Number= AZ15148



Claim Begin-End: AMC347516-AMC347516

**2 Correspondence**



AZ15148-3

AMC348024-AMC347702

**NO  
DOCUMENTS  
FOUND**

NO DOCUMENTS FOUND  
NO DOCUMENTS FOUND

**NOTICE!!**

**These documents have been scanned!**

**Do not place un-scanned documents beneath this notice!**

**Do not remove this notice from this file!**

GPO Jacket No. 560-102  
Print Order 61540  
Rise Business Services, LLC  
Job=AZ15 7/3/2019



Box Number= AZ15148



Claim Begin-End: AMC347516-AMC347516

**3 Transfers**



AZ15148-3


AMC348024-AMC347702

When recorded, mail to:

Name: Joseph P. Fahey

Address: P. O. Box 26892

Phoenix, Arizona 85068



OFFICIAL RECORDS OF  
MARICOPA COUNTY RECORDER  
HELEN PURCELL

97-0485476A 07/18/97 04:40

184Y

MINING DEED

KNOW ALL MEN BY THESE PRESENTS:

That, for the consideration of TEN (10) DOLLARS and other valuable considerations, the receipt whereof is hereby acknowledged, I, JOSEPH P. FAHEY, P. O. Box 26892, Phoenix, Arizona 85068, the undersigned Grantor, do hereby remise, release and forever quitclaim unto PREXOMET CORPORATION, 25 Thurber Boulevard, Smithfield, R. I. 02917, the Grantee, all rights, title and interest in and to that certain Mining Claim situated in the Bighorn Mining District, Maricopa County, State of Arizona, in Section 19, Township 5N, Range 8W, G&SR Base and Meridian, and more particularly described as follows:

Beginning at the NW corner of Section 19, T5N, R8W, G&SR Base, thence S 88 deg., 28 min., 06 sec. E, 3739.60' to U.S.G.S. Trig Station (Fortunate) established 1948; thence S 15 deg., 03 min., 54 sec. E. 4201-33' to the discovery monument of BLACK EAGLE NO. 2.

The name of the claim is BLACK EAGLE NO. 2.

Together with all the dips, spurs, angles, metals, minerals, acres, rock and earth franchises thereto incident; and also all tenements, hereditaments and appurtenances thereto belonging, or otherwise appertaining, including all rents, issues or profits thereof derived.

RECEIVED  
BUREAU OF  
LAND MANAGEMENT  
APR 19 11 12 AM '99  
ARIZONA  
STATE OF  
MARICOPA COUNTY

IN WITNESS WHEREOF, (We) have hereunto set my (our) hand(s) and seal this  
17th day of July, 1997.

Joseph P. Galun

APR 19 11 12 AM '99  
STATE OFFICE  
PHOENIX, ARIZONA

APR 19 11 12 AM '99


RECEIVED  
BUREAU OF  
LAND MANAGEMENT



RECEIVED  
BUREAU OF  
LAND MANAGEMENT

APR 19 11:12 AM '99

ARIZONA  
STATE SURVEY  
PHOENIX, ARIZONA



OFFICIAL RECORDS OF  
MARICOPA COUNTY RECORDER  
HELEN PURCELL

The foregoing instrument is  
a full, true and correct  
copy of the original record  
in this office.

Attest: 07/18/97  
By [Signature] Deputy


When recorded, mail to:

Name: Joseph P. Fahey

Address: P. O. Box 26892

Phoenix, Arizona 85068

City/State/Zip Code: \_\_\_\_\_



OFFICIAL RECORDS OF  
MARICOPA COUNTY RECORDER  
HELEN PURCELL

97-0486987 07/21/97 10:53

RICHARD 1 OF 1

Space above this line for Recorder's use

MINING DEED AMC 347516

KNOW ALL MEN BY THESE PRESENTS:

That, for the consideration of Ten (10) Dollars and other valuable considerations, the receipt whereof is hereby acknowledged, I (we) Joseph P. Fahey

P. O. Box 26892

Phoenix, Arizona 85068

, the undersigned grantor(s), do hereby remise,

release and forever quitclaim unto Prexomet Corporation  
25 Thurber Boulevard, Smithfield, R.I. 02917

, the grantee(s), all rights, title and interest in and to that certain Mining Claim situated in the Bighorn Mining District, Maricopa County, State of Arizona

in Section 19 Township 5N

Range 8W

G&SR Base and Meridian, and more particularly described as follows:

Beginning at the NW corner of Sec. 19, T5N, R8W, G&SRB&M; thence S 88 deg., 28 min., 06 sec. E, 3739.60' to U.S.G.S. Trig. Station (Fortunate) established 1948; thence S 15 deg., 03 min., 54 sec. E, 4201-33' to the discovery monument of BLACK EAGLE NO.2.

The name of the claim is BLACK EAGLE NO. 2

AMC 347516

RECEIVED  
B.L.H.  
ARIZONA STATE OFFICE  
JUL 21 11 17 AM '97

PHOENIX, ARIZONA  
STATE OFFICE

Together with all the dips, spurs, angles, metals, minerals, acres, rock and earth franchises thereto incident; and to all tenements, hereditaments and appurtenances thereto belonging, or otherwise appertaining, including all its, issues or profits thereof derived.

RECEIVED  
BUREAU OF  
LAND MANAGEMENT

ENTERED IN COMPUTER

MT 8/1/97

IN WITNESS WHEREOF, I (we) have hereunto set my (our) hand(s) and seal this 21st day of July 19 97

Joseph P. Fahey

State of ARIZONA )

County of Maricopa ) ss.

**ACKNOWLEDGMENT**

On this 21st day of July, 19 97, before me, the undersigned Notary Public, personally appeared Joseph P. Fahey

known to me to be the individual(s) who executed the foregoing MINING DEED and acknowledged the same to be his(her)(their) free act and deed.

My Commission Expires: 4/10/99

Patricia Bolstad  
Notary Public  
Patricia Bolstad



RECEIVED  
E.L.M.  
ARIZONA STATE OFFICE  
JUN 31 11 17 AM '97

ARIZONA STATE OFFICE  
PHOENIX, ARIZONA  
APR 19 11 13 AM '99

RECEIVED  
BUREAU OF  
LAND MANAGEMENT

When recorded, mail to:

Name: Joseph P. Fahey

Address: P. O. Box 26892

Phoenix, Arizona 85068

City/State/Zip Code: \_\_\_\_\_



OFFICIAL RECORDS OF  
MARICOPA COUNTY RECORDER  
HELEN PURCELL

97-0486987 07/21/97 10:53

RICHARD 1 OF 1

Space above this line for Recorder's use

### MINING DEED

*AMC 347516*

KNOW ALL MEN BY THESE PRESENTS:

That, for the consideration of Ten (10) Dollars and other valuable considerations, the receipt whereof is hereby acknowledged, I (we) Joseph P. Fahey

P. O. Box 26892

Phoenix, Arizona 85068

, the undersigned grantor(s), do hereby remise,

release and forever quitclaim unto Prexomet Corporation

25 Thurber Boulevard, Smithfield, R.I. 02917

, the grantee(s),

all rights, title and interest in and to that certain Mining Claim situated in the Bighorn Mining

District, Maricopa County, State of Arizona,

in Section 19, Township 5N,

Range 8W,

G&SR Base and Meridian, and more particularly described as follows:

Beginning at the NW corner of Sec. 19, T5N, R8W, G&SRB&M; thence S 88 deg., 28 min.,

06 sec. E, 3739.60' to U.S.G.S. Trig, Station (Fortunate) established 1948; thence

S 15 deg., 03 min., 54 sec. E, 4201-33' to the discovery monument of BLACK EAGLE NO.2.

The name of the claim is BLACK EAGLE NO. 2.

*AMC 347516*

RECEIVED  
B.L.M.  
ARIZONA STATE OFFICE  
JUL 31 11 27 AM '97

Together with all the dips, spurs, angles, metals, minerals, acres, rock and earth franchises thereto incident; and also all tenements, hereditaments and appurtenances thereto belonging, or otherwise appertaining, including all rents, issues or profits thereof derived.

*MA 8/1/97*

STATE OF  
COUNTY OF

Witness my hand and Official Seal.

Indexed Paged Blotted

ss.

I hereby certify that the within instrument was  
recorded for record in \_\_\_\_\_ County,  
State of \_\_\_\_\_

County Recorder

By \_\_\_\_\_  
Deputy



OFFICIAL RECORDS OF  
MARICOPA COUNTY RECORDER  
HELEN PURCELL

When recorded, mail to: Joseph P. Fahey, P. O. Box 26892, Phoenix 97-0487923 07/21/97 12:32

TONY 1 OF 1

### NOTICE OF MINING CLAIM

- 1. TYPE OF NOTICE:  Location  Amendment  Relocation
- 2. TYPE OF CLAIM:  Placer  Lode  Millsite  Tunnel site
- 3. The name and address of the Locator is

Joseph P. Fahey

NAME

P. O. Box 26892

ADDRESS

Phoenix, Arizona 85068

CITY

STATE

ZIP

- 4. The name of the claim is Black Eagle No. 2
- 5. The date of the location is July 18, 1997
- 6. The claim is 1500 feet long and 600 feet wide. The distance from the Location monument to each end of the claim is 10 feet in a S35-35-51E direction and 1490 feet in a N-35-35-51W direction.
- 7. The general course of the claim is from the Northwest to the Southeast.
- 8. The location of the claim is in Section 19, Township 5N, Range 8W, G&SR Base and Meridian, Bighorn Mining District, Maricopa County, State of Arizona.
- 9. If amending or relocating, the previous claim name was \_\_\_\_\_ recorded in Docket(Book) \_\_\_\_\_ page(s) \_\_\_\_\_ of \_\_\_\_\_ Mining District, \_\_\_\_\_ County, State \_\_\_\_\_.
- 10. The location of the claim with reference to a natural object or permanent monument is \_\_\_\_\_

Beginning at the NW CORNER OF Sec. 19, T5N, R8W, G&SRB&M, thence S 88 deg., 28 min., 06 sec. E, 3739.60' to U.S.G.S. Trig. Station (Fortunate) established 1948; thence S 15 deg., 03 min., 54 sec. E, 4201-33' to the discovery monument of BLACK EAGLE NO. 2

The name of the claim is BLACK EAGLE NO. 2

Date: July 18, 1997

Joseph P. Fahey

*Joseph P. Fahey*  
P.O. Box 26892  
PHX AZ 85068

RECEIVED  
B.L.M.  
ARIZONA STATE OFFICE  
Jul 21 1 10 PM '97

A H C 347516


# MAD MINING CLAIM LOCATE

1. The name of the claim is Black Eagle No. 2
2. The Discovery Monument corner of the claim is 3739.60 feet in a S88-28-06E direction to a survey monument or permanent natural object described as 4201.33 S25-03-54E direction  
Northwest Corner of Sec. 19, T5N, R8W, G&SRB&M
3. The type of location monument is 5' long 4" x 4" wood post, set firmly in the ground  
The type of corner and end monuments are same as above
4. The bearing and distance between the corners of the claim are beginning at the Northwesterly corner of the claim, 600 feet in a N54deg. 24min. 09 sec. E direction to the Northeasterly corner, then 1500 feet in a S35deg. 35min. 51 sec. W direction to the Southeasterly corner, then 600 feet in a S54deg. 24min. 09 sec. E direction to the Southwesterly corner, then 1500 feet in a N35deg. 35min. 51 sec. E direction to the point of beginning.

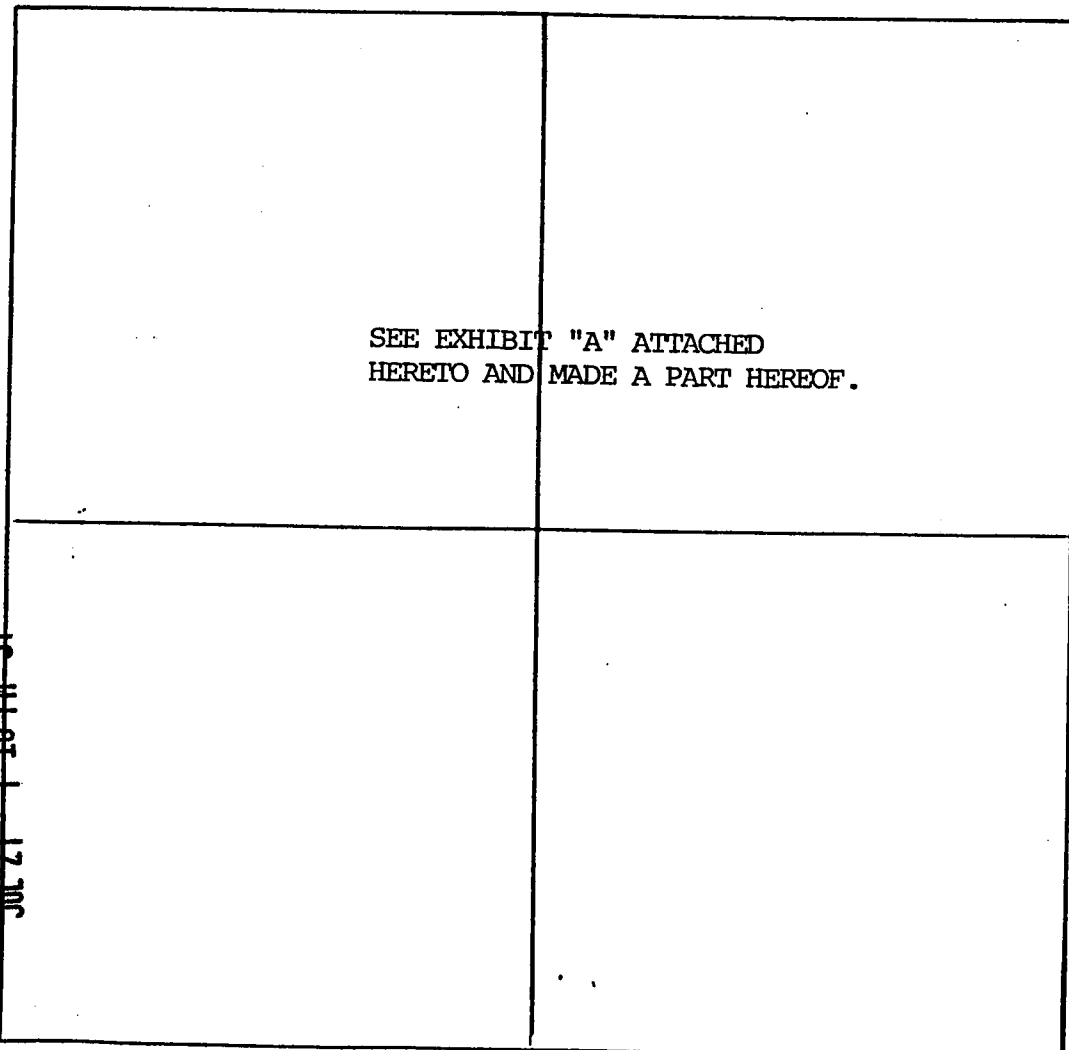
## MAP

One inch = One thousand feet

North Arrow



ONE MILE




RECEIVED  
 B.L.M.  
 ARIZONA STATE OFFICE  
 JUL 21 10 10 PM '97

A MC 347516

Section 19 Range 8W Township 5N  
G&SB Base and Meridian.

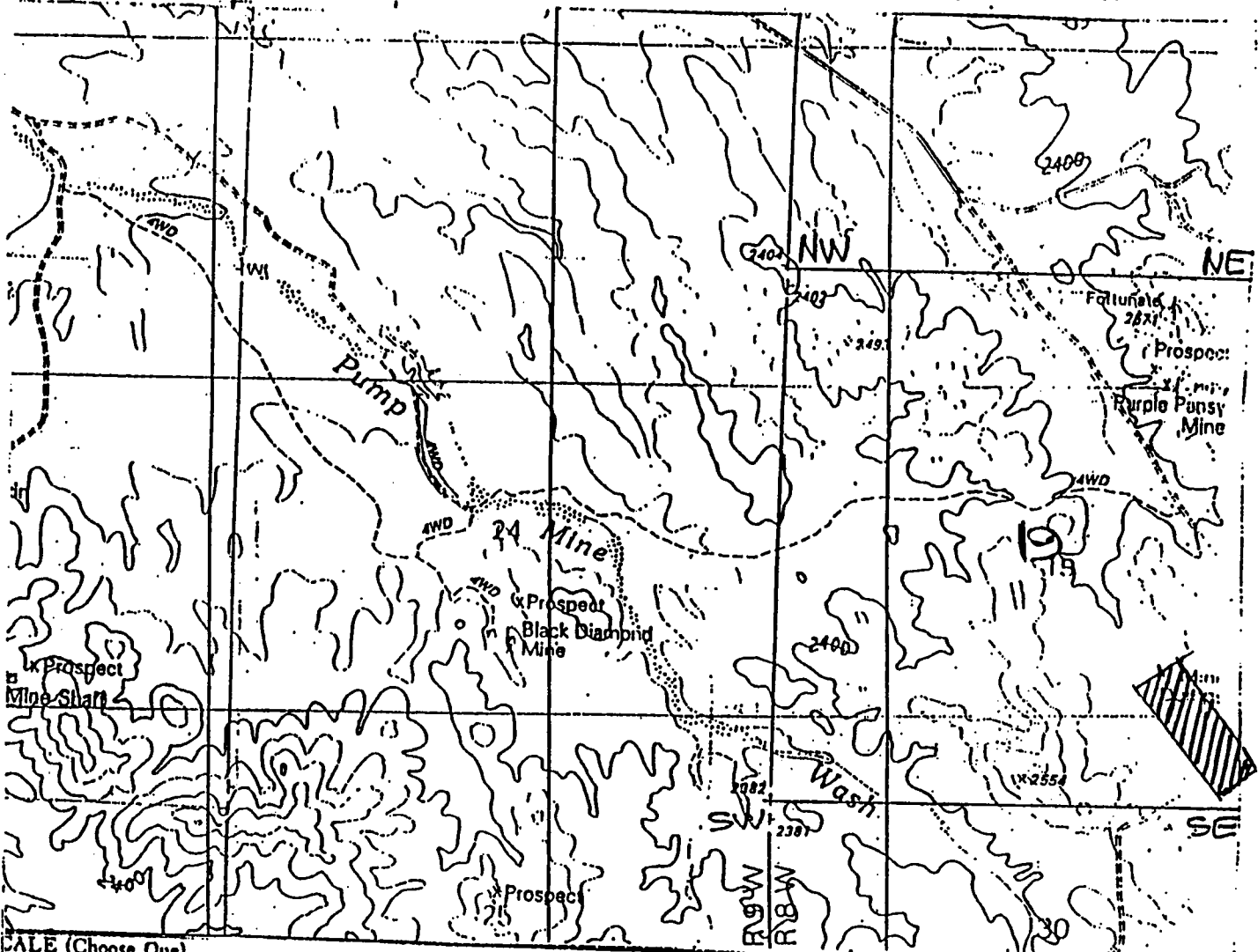
Date: July 18, 1997

  
 \_\_\_\_\_  
 Joseph P. Fahey

MAP, PLAN, OR SKETCH OF MINING CLAIM


MIN-16 © Law Forms 3-80

Claim Monument lies in Section 19 Range 8 West Township 5 North G & SR B & M



SCALE (Choose One)

1 : 24000 (1 Inch = 2000 feet)



1 : 12000 (1 Inch = 1000 feet)



Other (1 Inch = ~~more than~~ 2000 feet)

NORTH ARROW (Show Direction)



Grid  Magnetic

RECEIVED  
B.L.M.  
ARIZONA STATE OFFICE  
Jul 21 1 10 PM '97

EXHIBIT "A"

A MC 347516

When recorded, mail to:

Name: Joseph P. Fahey

Address: P. O. Box 26892

Phoenix, Arizona 85068

City/State/Zip Code: \_\_\_\_\_



OFFICIAL RECORDS OF  
MARICOPA COUNTY RECORDER  
HELEN PURCELL

97-0486987 07/21/97 10:53

RICHARD 1 OF 1

Space above this line for Recorder's use

**MINING DEED**

*AMC 347516*

**KNOW ALL MEN BY THESE PRESENTS:**

That, for the consideration of Ten (10) Dollars and other valuable considerations, the receipt whereof is hereby acknowledged, I(we) Joseph P. Fahey

P. O. Box 26892

Phoenix, Arizona 85068

, the undersigned grantor(s), do hereby remise, release and forever quitclaim unto Prexomet Corporation  
25 Thurber Boulevard, Smithfield, R.I. 02917

, the grantee(s),

all rights, title and interest in and to that certain Mining Claim situated in the Bighorn Mining District, Maricopa County, State of Arizona

in Section 19, Township 5N

Range 8W

G&SR Base and Meridian, and more particularly described as follows:

Beginning at the NW corner of Sec. 19, T5N, R8W, G&SRB&M; thence S 88 deg., 28 min., 06 sec. E, 3739.60' to U.S.G.S. Trig. Station (Fortunate) established 1948; thence S 15 deg., 03 min., 54 sec. E, 4201-33' to the discovery monument of BLACK EAGLE NO.2.

The name of the claim is BLACK EAGLE NO. 2.

*AMC 347516*

RECEIVED  
B.L.M.  
ARIZONA STATE OFFICE  
JUL 31 11 17 AM '97

Together with all the dips, spurs, angles, metals, minerals, acres, rock and earth franchises thereto incident; and also all tenements, hereditaments and appurtenances thereto belonging, or otherwise appertaining, including all rents, issues or profits thereof derived.

*MA 8/1/97*



IN WITNESS WHEREOF, I (we) have hereunto set my (our) hand(s) and seal this 21st day of July 19 97.

*Joseph P. Fahey*

State of ARIZONA )  
County of Maricopa ) ss.

**ACKNOWLEDGMENT**

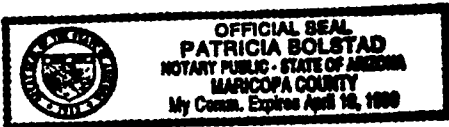
On this 21st day of July, 19 97, before me, the undersigned Notary Public, personally appeared Joseph P. Fahey

known to me to be the individual(s) who executed the foregoing MINING DEED and acknowledged the same to be his(her)(their) free act and deed.

My Commission Expires: 4/10/99

*Patricia Bolstad*

Patricia Bolstad <sup>Notary Public</sup>



RECEIVED  
B.L.M.  
ARIZONA STATE OFFICE  
JUL 31 11 17 AM '97

UNITED STATES  
DEPARTMENT OF THE INTERIOR  
BUREAU OF LAND MANAGEMENT

RECEIPT AND ACCOUNTING ADVICE

NO. 2315111 04

TC/AZ

07/31/97

Subject: TRANSFER OF INTEREST - 1

1 7 12

5.00

Applicant:

JOSEPH P FAHEY  
BOX 26892  
PHOENIX AZ 85068

CASH

Remitter:

Assignor:

LEASE MANAGEMENT DATA  NEW  UPDATE  PAYMENT

ORIGINAL SERIAL NO.	ASG.	TYPE	ST.	CTY.	FUND SYMBOL	ACRES/UNITS	RATE
AMC 347516							

AMOUNT	ANV. DATE	EXP. DATE	BILL CYC.	S/C	DISTRICT	NEXT BILL	MISC. DATA	U of M	ACTUAL UNITS

ASSIGNMENT SERIAL NO.	ASG.	TYPE	ST.	CTY.	FUND SYMBOL	ACRES/UNITS	RATE

AMOUNT	ANV. DATE	EXP. DATE	BILL CYC.	S/C	DISTRICT	NEXT BILL	MISC. DATA	U of M	ACTUAL UNITS

APPLY REMITTANCE

ACTION	FUND SYMBOL	CTY.	AMOUNT
FILING FEE			
RENTAL			
UNEARNED			
REFUND			
TOTAL			
AMOUNT DUE			

Remarks:

BY:

DATE:

- Lease in Escrow?
- KGS? Of Interest?
- Auto Escalates? Operating Rights?
- Auto Renew? Operator
- Bond Filed?

FOR MMS USE ONLY

BILLEE	FOREST REFUGE
NUMBER	
OCS SECTION	
CODE	

UNITED STATES  
DEPARTMENT OF THE INTERIOR  
BUREAU OF LAND MANAGEMENT

RECEIPT AND ACCOUNTING ADVICE

NO. 2315111<sup>04</sup>  
TC/AZ 07/31/97

Subject: TRANSFER OF INTEREST - 1 1 7 12 5.00

Applicant:  
JOSEPH P FAHEY  
BOX 26892  
PHOENIX AZ 85068

CASH

Remitter:

Assignor:

LEASE MANAGEMENT DATA									
<input type="checkbox"/> NEW <input type="checkbox"/> UPDATE <input type="checkbox"/> PAYMENT									
ORIGINAL SERIAL NO.	ASG.	TYPE	ST.	CTY.	FUND SYMBOL			ACRES/UNITS	RATE
AMC 347516									
AMOUNT	ANV. DATE	EXP. DATE	BILL CYC.	S/C	DISTRICT	NEXT BILL	MISC. DATA	U of M	ACTUAL UNITS
ASSIGNMENT SERIAL NO.	ASG.	TYPE	ST.	CTY.	FUND SYMBOL			ACRES/UNITS	RATE
AMOUNT	ANV. DATE	EXP. DATE	BILL CYC.	S/C	DISTRICT	NEXT BILL	MISC. DATA	U of M	ACTUAL UNITS

APPLY REMITTANCE			
ACTION	FUND SYMBOL	CTY.	AMOUNT
FILING FEE			
RENTAL			
UNEARNED			
REFUND			
TOTAL			
AMOUNT DUE			

Remarks:

BY: \_\_\_\_\_ DATE: \_\_\_\_\_

Lease in Escrow?  
 KGS?                      Of Interest?  
 Auto Escalates?            Operating Rights?  
 Auto Renew?                Operator  
    Bond Filed?

FOR MMS USE ONLY		
BILLEE	NUMBER	FOREST REFUGE
OCS SECTION		
CODE		

Attachment F


When recorded, mail to:

Name: Joseph P. Fahey

Address: P. O. Box 26892

Phoenix, Arizona 85068

City/State/Zip Code: \_\_\_\_\_



OFFICIAL RECORDS OF  
MARICOPA COUNTY RECORDER  
HELEN PURCELL

97-0486987 07/21/97 10:53

RECEIVED JUL 21 11 17 AM '97

Space above this line for Recorder's use

MINING DEED *AME 347514*

KNOW ALL MEN BY THESE PRESENTS:

That, for the consideration of Ten (10) Dollars and other valuable considerations, the receipt whereof is hereby acknowledged, I (we) Joseph P. Fahey

P. O. Box 26892

Phoenix, Arizona 85068

the undersigned grantor(s), do hereby remise,

release and forever quitclaim unto Praxomet Corporation  
25 Thurber Boulevard, Smithfield, R.I. 02917

all rights, title and interest in and to that certain Mining Claim situated in the Bighorn Mining District, Maricopa County, State of Arizona

Section 19 Township 5N  
Range 8W

G&SR

Base and Meridian, and more particularly described as follows:

Beginning at the NW corner of Sec. 19, T5N, R9W, G&SRB&M; thence S 89 deg., 28 min., 06 sec. E, 3739.60' to U.S.G.S. Trig. Station (Fortunate) established 1948; thence S 15 deg., 03 min., 54 sec. E, 4201-33' to the discovery monument of BLACK EAGLE NO. 2.

The name of the claim is BLACK EAGLE NO. 2

*AME 347514*

RECEIVED  
R. H. H.  
ARIZONA STATE OFFICE  
JUL 21 11 17 AM '97

together with all the dips, spurs, angles, metals, minerals, acres, rock and earth franchises thereto incident; and all tenements, hereditaments and appurtenances thereto belonging, or otherwise appertaining, including all rights, issues or profits thereof derived.

*AMH 8/1/97*

IN WITNESS WHEREOF, I (we) have hereunto set my (our) hand(s) and seal this 21st day of July

19 97

Joseph P. Fahey

State of ARIZONA  
County of Maricopa ) ss.

**ACKNOWLEDGMENT**

On this 21st day of July, 19 97, before me, the undersigned Notary Public, personally appeared Joseph P. Fahey

known to me to be the individual(s) who executed the foregoing MINING DEED and acknowledged the same to be his (her) (their) free act and deed.

My Commission Expires: 4/10/99

Patricia Bolstad  
Notary Public



RECEIVED  
P.L.H.  
ARIZONA STATE OFFICE  
JUL 31 11 17 AM '97


Attachment D

When recorded, mail to:

Name: Joseph P. Fahey

Address: P. O. Box 26892

Phoenix, Arizona 85068



OFFICIAL RECORDS OF  
MARICOPA COUNTY RECORDER  
HELEN PURCELL

97-0485476A 07/18/97 04:40

1001

**MINING DEED**

**KNOW ALL MEN BY THESE PRESENTS:**

That, for the consideration of TEN (10) DOLLARS and other valuable considerations, the receipt whereof is hereby acknowledged, I, JOSEPH P. FAHEY, P. O. Box 26892, Phoenix, Arizona 85068, the undersigned Grantor, do hereby remise, release and forever quitclaim unto PREXOMET CORPORATION, 25 Thurber Boulevard, Smithfield, R. I. 02917, the Grantee, all rights, title and interest in and to that certain Mining Claim situated in the Bighorn Mining District, Maricopa County, State of Arizona, in Section 19, Township 5N, Range 8W, G&SR Base and Meridian, and more particularly described as follows:


Beginning at the NW corner of Section 19, T5N, R8W, G&SRM, thence S 88 deg., 28 min., 06 sec. E, 3739.60' to U.S.M.S. Trig Station (Fortunate) established 1948; thence S 15 deg., 03 min., 54 sec. E. 4201-33' to the discovery monument of BLACK EAGLE NO. 2.

The name of the claim is BLACK EAGLE NO. 2.

Together with all the dips, spurs, angles, metals, minerals, acres, rock and earth franchises thereto incident, and also all tenements, hereditaments and appurtenances thereto belonging, or otherwise appertaining, including all rents, issues or profits thereof derived.

IN WITNESS WHEREOF, ( I/We) have hereunto set my (our) hand(s) and seal this  
17th day of July, 1997.

Joseph P. Galvin



OFFICIAL RECORDS OF  
MARICOPA COUNTY RECORDER  
HELEN PURCELL

The foregoing instrument is  
a full, true and correct  
copy of the original record  
in this office.

Attest: 07/18/97  
By [Signature] Deputy





# United States Department of the Interior

## BUREAU OF LAND MANAGEMENT

Arizona State Office  
222 North Central Avenue  
Phoenix, AZ 85004-2203

In reply refer to:

3800(952.3)DDM  
A MC 347516  
A MC 349236

April 20, 1999

CERTIFIED MAIL - RETURN RECEIPT REQUESTED

### Decision

Prexomet Corporation	:	Lode Mining Claim
25 Thurber Blvd	:	AMC 347516 Black Eagle No. 2
Smithfield, RI 02917	:	

### Decision Vacated

The Decision of April 6, 1999, declaring the above listed mining claim forfeited is hereby vacated. Documentation showing receipt of the 1999 Maintenance Fee Payment received by the Bureau of Land Management (BLM) on August 4, 1998, Accounting Advice No. 2389172 was applied to the Black Eagle No 1, AMC 349236, and not the Black Eagle No 2. The BLM records have been corrected to show payment of the 1999 Maintenance Fees paid for the Black Eagle No 2, AMC 347516 and shown on the official records in an active status.

The maintenance fee for the year 2000 must be received on, or before, August 31, 1999. If you have any further questions, please call Dorie Morrison at (602) 417-9518.

Ivy J. Garcia  
Supervisor, Lands and Minerals Operations

MM 4/19/99  
MH 4/19/99

OFFICIAL COPIES /CF/ /SD READ/ /GROUP/ /SECTION/ /AUTHOR/

3800(952.3)DDM  
A MC 347516  
A MC 349236

APR 20 1999

CERTIFIED MAIL - RETURN RECEIPT REQUESTED

Decision

Prexomet Corporation	:	Lode Mining Claim
25 Thurber Blvd	:	AMC 347516 Black Eagle No. 2
Smithfield, RI 02917	:	

Decision Vacated

The Decision of April 6, 1999, declaring the above listed mining claim forfeited is hereby vacated. Documentation showing receipt of the 1999 Maintenance Fee Payment received by the Bureau of Land Management (BLM) on August 4, 1998, Accounting Advice No. 2389172 was applied to the Black Eagle No 1, AMC 349236, and not the Black Eagle No 2. The BLM records have been corrected to show payment of the 1999 Maintenance Fees paid for the Black Eagle No 2, AMC 347516 and shown on the official records in an active status.

The maintenance fee for the year 2000 must be received on, or before, August 31, 1999. If you have any further questions, please call Dorie Morrison at (602) 417-9518.

/s/ Ivy J. Garcia

Ivy J. Garcia  
Supervisor, Lands and Minerals Operations



# United States Department of the Interior

## BUREAU OF LAND MANAGEMENT

Arizona State Office  
222 North Central Avenue  
Phoenix, AZ 85004-2203

In reply refer to:

3800(952.3)DDM  
A MC 347516

April 6, 1999

CERTIFIED MAIL - RETURN RECEIPT REQUESTED

### DECISION

Mining Claimant(s) : Mining Claim(s)  
as Shown on the : Mill and Tunnel Site(s)  
Enclosed Sheet(s) :

#### Mining Claims, Mill and Tunnel Sites Declared Forfeited

Claimants are required to pay an annual non-refundable maintenance fee of \$100 or submit a small miner's maintenance fee waiver for each claim/site. These requirements were established by Public Laws 102-381 (106 Stat. 1374), dated October 5, 1992, and 103-66 (107 Stat. 405) dated August 10, 1993, and the regulations implemented August 30, 1994, found at 43 CFR 3833.1-5, 6, and 7.

The Bureau of Land Management (BLM) records do not show receipt of a maintenance fee payment or small miner's maintenance fee waiver on or before August 31, 1998 for the year of 1999, for the mining claim(s), mill and tunnel site(s) listed on the enclosed sheet(s), and therefore the claims are declared forfeited.

This decision does not relieve you of the requirement for reclamation of all areas disturbed by your activities on lands covered by your mining claim(s) and/or site(s). Failure to reclaim the land to the satisfaction of the authorized officer of the agency upon whose lands you have located may cause the agency to hold the claimant in a status of non-compliance under their surface management regulations. If reclamation is required, you must notify the proper authorized officer upon completion so that final site inspection and clearance may be obtained and your liability released. On BLM administered lands failure to reclaim the land to the satisfaction of the authorized officer as prescribed by 43 CFR 3809.1-1 and 3809.3-2 may cause BLM to hold you in a status of non-compliance under 43 CFR 3809.3-2 and invoke the penalty provisions of 43 CFR 3809.3.2(f).

During the same 30-day compliance period, this decision may be appealed to the Interior Board of Land Appeals, Office of the Secretary, in accordance with the regulations contained in 43 CFR, Part 4 and the enclosed Form 1842-1. If an appeal is taken, your notice of appeal

must be filed in this office (at the above address) within 30 days from receipt of this decision. The appellant has the burden of showing that the decision appealed from is in error.

If you wish to file a petition pursuant to regulation 43 CFR 4.21 (58 FR 4939, January 19, 1993) or 43 CFR 2804.1 for a stay of the effectiveness of this decision during the time that your appeal is being reviewed by the Board, the petition for a stay must accompany your notice of appeal. A petition for a stay is required to show sufficient justification based on the standards listed below. Copies of the notice of appeal and petition for a stay must also be submitted to each party named in this decision and to the Interior Board of Land Appeals and to the appropriate Office of the Solicitor (see 43 CFR 4.413) at the same time the original documents are filed with this office. If you request a stay, you have the burden of proof to demonstrate that a stay should be granted.

#### Standards for Obtaining a Stay

Except as otherwise provided by law or other pertinent regulation, a petition for a stay of a decision pending appeal shall show sufficient justification based on the following standards:

- (1) The relative harm to the parties if the stay is granted or denied,
- (2) The likelihood of the appellant's success on the merits,
- (3) The likelihood of immediate and irreparable harm if the stay is not granted, and
- (4) Whether the public interest favors granting the stay.

If no appeal, or noncompliance, with the above occurs, this decision constitutes final administrative action of this Department as it affects the mining claims. No appeal, protest or petition for reconsideration will be entertained from this decision after the appeal period has expired.

Please include your A MC serial number(s) on all correspondence. If the maintenance fee payment was filed or additional information is required, please call Dorie Morrison at (602) 417-9518.



Ivy Garcia  
Supervisor, Lands and Minerals Operations

Enclosures

**NOTICE!!**

**These documents have been scanned!**

**Do not place un-scanned documents beneath this notice!**

**Do not remove this notice from this file!**

GPO Jacket No. 560-102  
Print Order 61540  
Rise Business Services, LLC  
Job=AZ15 7/3/2019



Box Number= AZ15148



Claim Begin-End: AMC347516-AMC347516

**4 Annual Filings**



AZ15148-3

AMC348024-AMC347702

DEPARTMENT OF THE INTERIOR  
BUREAU OF LAND MANAGEMENT  
MINING CLAIMS

Run Date/Time: 8/16/2019

MC Maintenance Fees Paid Through the BLM Pay Portal  
(by Date Paid)

Page 66 Of 122

**CBS Receipt: 4530800**

Printed For Lead File # AMC347516

Agency Tracking ID: 1565634341

Assessment Year: 2020

Number of BLM Serial Nr: 1

Paid On: 8/12/2019

Total Amount Paid: \$165.00

Claim Name	BLM Serial No	Lead File No	Amount Paid
BLACK EAGLE NO 2	AMC347516	AMC347516	\$165.00

**United States Department of the Interior**  
**Bureau of Land Management**  
 BUSINESS & SUPPORT SVCS DIV  
 ONE N CENTRAL AVE SUITE 800  
 PHOENIX, AZ 85004 -4427  
 Phone: 602-417-9200

Receipt	
No:	4530800

<b>Transaction #:</b> 4651648	
<b>Date of Transaction:</b> 08/12/2019	
<b>CUSTOMER:</b>	
DONALD E MCCOURT P. O. BOX 351 FOXBORO, MA 02035 US	

LINE #	QTY	DESCRIPTION	REMARKS	UNIT PRICE	TOTAL
1	1.00	LOCATABLE MINERALS / MINING CLAIMS- NOT NEW-UNADJUD, ONE AUTH NO. ONLY / MINING CLAIM MONEY RECEIVED <b>CASES: AMC347516/\$165.00</b>		- n/a -	165.00
<b>TOTAL:</b>					<b>\$165.00</b>

PAYMENT INFORMATION			
NOTE: Items will appear on credit card statement as "BLM O Mining Claim".			
1	AMOUNT:	165.00	POSTMARKED: N/A
	TYPE:	CREDIT CARD	RECEIVED: 08/12/2019
	NAME:	DONALD E MCCOURT P. O. BOX 351 FOXBORO MA 02035 US	
	CARD NO:	XXXXXXXXXXXX5225	AUTH CODE: 103509
	NAME ON CARD:	DONALD E MCCOURT	
	SIGNATURE:	INTERNET	

REMARKS

This receipt was generated by the automated BLM Collections and Billing System and is a paper representation of a portion of the official electronic record contained therein.

Run Date: 07/23/18

Run Time: 04:31 PM

**DEPARTMENT OF THE INTERIOR  
BUREAU OF LAND MANAGEMENT  
MINING CLAIMS**

**MC Maintenance Fees Paid Through the BLM Pay Portal**

**CBS Receipt: 4206926**

Printed For Lead File # AMC347516

Agency Tracking ID: 1530990184

Assessment Year: 2019

Number of BLM Serial Nr: 1

Paid On: 07/07/2018

Total Amount Paid: \$155.00

Claim Name	BLM Serial No	Lead File No	Amount Paid
BLACK EAGLE NO 2	AMC347516	AMC347516	\$155.00



**United States Department of the Interior**

**Bureau of Land Management**  
 BUSINESS & SUPPORT SVCS DIV  
 ONE N CENTRAL AVE SUITE 800  
 PHOENIX, AZ 85004 -4427  
 Phone: 602-417-9200

Receipt

No: 4206926

<b>Transaction #:</b> 4321900	
<b>Date of Transaction:</b> 07/07/2018	
CUSTOMER:	
DONALD E MCCOURT P. O. BOX 351 FOXBORO, MA 02035 US	

LINE #	QTY	DESCRIPTION	REMARKS	UNIT PRICE	TOTAL
1	1.00	LOCATABLE MINERALS / MINING CLAIMS- NOT NEW-UNADJUD, ONE AUTH NO. ONLY / MINING CLAIM MONEY RECEIVED <b>CASES: AMC347516/\$155.00</b>		- n/a -	155.00
<b>TOTAL:</b>					<b>\$155.00</b>

PAYMENT INFORMATION			
NOTE: Items will appear on credit card statement as "BLM O Mining Claim".			
1	AMOUNT:	155.00	POSTMARKED: N/A
	TYPE:	CREDIT CARD	RECEIVED: 07/07/2018
	NAME:	DONALD E MCCOURT P. O. BOX 351 FOXBORO MA 02035 US	
	CARD NO:	XXXXXXXXXXXX5225	AUTH CODE: 120367
	NAME ON CARD:	DONALD E MCCOURT	
	SIGNATURE:		

REMARKS

This receipt was generated by the automated BLM Collections and Billing System and is a paper representation of a portion of the official electronic record contained therein.

Run Date: 07/20/17

Run Time: 10:48 AM

**DEPARTMENT OF THE INTERIOR  
BUREAU OF LAND MANAGEMENT  
MINING CLAIMS**

**MC Maintenance Fees Paid Through the BLM Pay Portal**

**CBS Receipt: 3888620**

Printed For Lead File # AMC347516

Agency Tracking ID: 1499981767

Assessment Year: 2018

Number of BLM Serial Nr: 1

Paid On: 07/13/2017

Total Amount Paid: \$155.00

Claim Name	BLM Serial No	Lead File No	Amount Paid
BLACK EAGLE NO 2	AMC347516	AMC347516	\$155.00

**United States Department of the Interior**  
**Bureau of Land Management**  
 BUSINESS & SUPPORT SVCS DIV  
 ONE N CENTRAL AVE, SUITE 800  
 PHOENIX, AZ 85004 -4427  
 Phone: 602-417-9200

Receipt

No: 3888620

<b>Transaction #:</b> 3997837	
<b>Date of Transaction:</b> 07/13/2017	
<b>CUSTOMER:</b>	
DONALD MCCOURT PO BOX 1266 ATTLEBORO FALLS, MA 02763 US	

LINE #	QTY	DESCRIPTION	REMARKS	UNIT PRICE	TOTAL
1	1.00	LOCATABLE MINERALS / MINING CLAIMS- NOT NEW-UNADJUD, ONE AUTH NO. ONLY / MINING CLAIM MONEY RECEIVED CASES: AMC347516/\$155.00		- n/a -	155.00
<b>TOTAL:</b>					<b>\$155.00</b>

PAYMENT INFORMATION			
NOTE: Items will appear on credit card statement as "BLM O Mining Claim".			
1	AMOUNT:	155.00	POSTMARKED: N/A
	TYPE:	CREDIT CARD	RECEIVED: 07/13/2017
	NAME:	DONALD MCCOURT PO BOX 1266 ATTLEBORO FALLS MA 02763 US	
	CARD NO:	XXXXXXXXXXXX7492	AUTH CODE: 193976
	NAME ON CARD:	DONALD MCCOURT	
	EXPIRES:	03/2020	
	SIGNATURE:		

REMARKS

This receipt was generated by the automated BLM Collections and Billing System and is a paper representation of a portion of the official electronic record contained therein.

Run Date: 08/01/16

Run Time: 09:50 AM

**DEPARTMENT OF THE INTERIOR  
BUREAU OF LAND MANAGEMENT  
MINING CLAIMS**

**MC Maintenance Fees Paid Through the BLM Pay Portal**

**CBS Receipt: 3605258**

Printed For Lead File # AMC347516

Agency Tracking ID: 1468340820

Assessment Year: 2017

Number of BLM Serial Nr: 1

Paid On: 07/12/2016

Total Amount Paid: \$155.00

Claim Name	BLM Serial No	Lead File No	Amount Paid
BLACK EAGLE NO 2	AMC347516	AMC347516	\$155.00

**United States Department of the Interior**  
**Bureau of Land Management**  
 BUSINESS & SUPPORT SVCS DIV  
 ONE N CENTRAL AVE SUITE 800  
 PHOENIX, AZ 85004 -4427  
 Phone: (602) 417-9200

Receipt

No: 3605258

<b>Transaction #:</b> 3708694	
<b>Date of Transaction:</b> 07/12/2016	
CUSTOMER:	
GOLD LEAF LIMITED PARTNER DONALD E MCCOURT P. O. 1266 ATTLRBORO FALLS,MA 02763 US	

LINE #	QTY	DESCRIPTION	REMARKS	UNIT PRICE	TOTAL
1	1.00	LOCATABLE MINERALS / MINING CLAIMS- NOT NEW-UNADJUD,ONE AUTH NO. ONLY / MINING CLAIM MONEY RECEIVED CASES: AMC347516/\$155.00		- n/a -	155.00
<b>TOTAL:</b>					<b>\$155.00</b>

PAYMENT INFORMATION			
NOTE: Items will appear on credit card statement as "BLM O Mining Claim".			
1	AMOUNT:	155.00	POSTMARKED: N/A
	TYPE:	CREDIT CARD	RECEIVED: 07/12/2016
	NAME:	GOLD LEAF LIMITED PARTNER DONALD E MCCOURT P. O. 1266 ATTLRBORO FALLS MA 02763 US	
	CARD NO:	XXXXXXXXXXXX7492	AUTH CODE: 193912
	NAME ON CARD:	GOLD LEAF LIMITED PARTNER DONALD E MCCOU	
	EXPIRES:	03/2020	
	SIGNATURE:		

REMARKS

This receipt was generated by the automated BLM Collections and Billing System and is a paper representation of a portion of the official electronic record contained therein.

**United States Department of the Interior**  
**Bureau of Land Management**  
 BUSINESS & SUPPORT SVCS DIV  
 ONE N CENTRAL AVE SUITE 800  
 PHOENIX, AZ 85004 -4427  
 Phone: (602) 417-9200

Receipt

No: 3357966

<b>Transaction #:</b> 3455921	
<b>Date of Transaction:</b> 08/03/2015	
<b>CUSTOMER:</b>	
DONALD E MCCOURT BOX 351 FOXBORO,MA 02035 US	

LINE #	QTY	DESCRIPTION	REMARKS	UNIT PRICE	TOTAL
1	1.00	LOCATABLE MINERALS / MINING CLAIMS- NOT NEW-UNADJUD,ONE AUTH NO. ONLY / MINING CLAIM MONEY RECEIVED <b>CASES: AMC347516/\$155.00</b>		- n/a -	155.00
<b>TOTAL:</b>					<b>\$155.00</b>

PAYMENT INFORMATION			
NOTE: Items will appear on credit card statement as "BLM O Mining Claim".			
1	AMOUNT:	155.00	POSTMARKED: N/A
	TYPE:	CREDIT CARD	RECEIVED: 08/03/2015
	NAME:	DONALD E MCCOURT BOX 351 FOXBORO MA 02035 US	
	CARD NO:	XXXXXXXXXXXX4353	AUTH CODE: 191590
	NAME ON CARD:	DONALD E MCCOURT	
	EXPIRES:	07/2018	
	SIGNATURE:		

REMARKS

This receipt was generated by the automated BLM Collections and Billing System and is a paper representation of a portion of the official electronic record contained therein.

Run Date: 08/12/15

Run Time: 08:37 AM

**DEPARTMENT OF THE INTERIOR  
BUREAU OF LAND MANAGEMENT  
MINING CLAIMS**

**MC Maintenance Fees Paid Through the BLM Pay Portal**

**CBS Receipt: 3357966**

Printed For Lead File # AMC347516

Agency Tracking ID: 1438633005

Assessment Year: 2016

Number of BLM Serial Nr: 1

Paid On: 08/03/2015

Total Amount Paid: \$155.00

Claim Name	BLM Serial No	Lead File No	Amount Paid
BLACK EAGLE NO 2	AMC347516	AMC347516	\$155.00

UNITED STATES  
DEPARTMENT OF THE INTERIOR  
BUREAU OF LAND MANAGEMENT

AMC 347516

**CREDIT CARD PAYMENT**  
**For Mining Claim Maintenance Fee**

THIS IS A CHANGE OF ADDRESS

TELEPHONE SUBMISSION - ACCURACY OF THE BELOW INFORMATION IS THE RESPONSIBILITY OF THE CLAIMANT/OWNER

NAME Donald McCourt  
ADDRESS BOX 351  
CITY Jayboro STATE MA ZIP 02035  
PHONE # 401 - 965-4744

SEND RECEIPT TO  Above address  
 Other (Include Name and Mailing Address):

\_\_\_\_\_  
\_\_\_\_\_  
\_\_\_\_\_

AMC NUMBER  
347516

CLAIM/SITE NAME  
\_\_\_\_\_  
\_\_\_\_\_

1 # of Claim/Site  
x 155.00 Each  
\$ 155 Total Charged ML (INITIALS)

RECEIPT # 3089894

DATE STAMP  
2014 JUL 31 P 1:42  
RECEIVED  
MAZ STATE OFFICE  
PHOENIX, ARIZONA  
ENTERED  
AUG 01 2014  
By: RAM

\*\*\*\* FOR OFFICIAL USE ONLY \*\*\*\*  
DATE \_\_\_\_\_ INITIALS \_\_\_\_\_ VERIFIED \_\_\_\_\_



**United States Department of the Interior**  
**Bureau of Land Management**  
 LANDS/RECREATION & PLANNING  
 ONE N CENTRAL AVE  
 PHOENIX, AZ 85004 -2203  
 Phone: 602-417-9200



Receipt

No: 3089894

<b>Transaction #:</b> 3181281	
<b>Date of Transaction:</b> 07/31/2014	
<b>CUSTOMER:</b>	
JOANNE MCCOURT PO BOX 351 FOXBORO,MA 02035-0351 US	

LINE #	QTY	DESCRIPTION	REMARKS	UNIT PRICE	TOTAL
1	1.00	LOCATABLE MINERALS / MINING CLAIMS- NOT NEW-UNADJUD,ONE AUTH NO. ONLY / MINING CLAIM MONEY RECEIVED <b>CASES: AMC347516/\$155.00</b>		- n/a -	155.00
<b>TOTAL:</b>					<b>\$155.00</b>

PAYMENT INFORMATION			
NOTE: Items will appear on credit card statement as "Bureau of Land Mgmt CO".			
1	AMOUNT:	155.00	POSTMARKED: N/A
	TYPE:	CREDIT CARD	RECEIVED: 07/31/2014
	NAME:	MCCOURT, JOANNE PO BOX 351 FOXBORO MA 02035-0351 US	
	CARD NO:	XXXXXXXXXXXX2774	AUTH CODE: 045631
	NAME ON CARD:	JOANNE MCCOURT	
	EXPIRES:	06/2015	
	SIGNATURE:		

REMARKS

This receipt was generated by the automated BLM Collections and Billing System and is a paper representation of a portion of the official electronic record contained therein.

UNITED STATES  
DEPARTMENT OF THE INTERIOR  
BUREAU OF LAND MANAGEMENT

Amc 347516

**CREDIT CARD PAYMENT**  
For Mining Claim Maintenance Fee

THIS IS A CHANGE OF ADDRESS

TELEPHONE SUBMISSION - ACCURACY OF THE BELOW INFORMATION IS THE RESPONSIBILITY OF THE CLAIMANT/OWNER

NAME JOANNE MCCOURT  
ADDRESS P.O. Box 351  
CITY FOX BORO STATE MA ZIP 02035  
PHONE # 401 - 965-4799

SEND RECEIPT TO  Above address  
 Other (Include Name and Mailing Address):

AMC NUMBER

347516

CLAIM/SITE NAME

BLACK EAGLE NO. 2

1 # of Claim/Site  
x 140.00 Each  
\$ 140.00 Total Charged JM (INITIALS)

RECEIPT # 2852683

DATE STAMP

PHOENIX, ARIZONA

2013 AUG 12 A 9:31

RECEIVED  
BLM AZ STATE OFFICE

AUG 20 2013 TS

ENTERED INTO COMPUTER

\*\*\*\*\* FOR OFFICIAL USE ONLY \*\*\*\*\*

DATE \_\_\_\_\_ INITIALS \_\_\_\_\_ VERIFIED \_\_\_\_\_

United States Department of the Interior

Bureau of Land Management

LANDS/RECREATION & PLANNING

ONE N CENTRAL AVE

PHOENIX, AZ 85004 -2203

Phone: 602-417-9200

Receipt

No:

2852683

<b>Transaction #:</b> 2938440	
<b>Date of Transaction:</b> 08/12/2013	
<b>CUSTOMER:</b>	
JOANNE MCCOURT PO BOX 351 FOXBORO, MA 02035-0351 US	

LINE #	QTY	DESCRIPTION	REMARKS	UNIT PRICE	TOTAL
1	1.00	LOCATABLE MINERALS / MINING CLAIMS-NOT NEW-UNADJUD, ONE AUTH NO. ONLY / MINING CLAIM MONEY RECEIVED CASES: AMC347516/\$140.00	MAINT 2014/1	- n/a -	140.00
<b>TOTAL:</b>					<b>\$140.00</b>

PAYMENT INFORMATION			
NOTE: Items will appear on credit card statement as "Bureau of Land Mgmt CO".			
1	AMOUNT:	140.00	POSTMARKED: N/A
	TYPE:	CREDIT CARD	RECEIVED: 08/12/2013
	NAME:	MCCOURT, JOANNE PO BOX 351 FOXBORO MA 02035-0351 US	
	CARD NO:	XXXXXXXXXXXX4726	AUTH CODE: 025290
	NAME ON CARD:	JOANNE MCCOURT	
	EXPIRES:	06/2015	
	SIGNATURE:		

REMARKS

This receipt was generated by the automated BLM Collections and Billing System and is a paper representation of a portion of the official electronic record contained therein.

Mr. Donald E. McCourt  
 PREXOMET CORPORATION  
 2620 S. Maryland Parkway, # 564  
 Las Vegas, NV 89109

AMC347516

**MAINTENANCE FEE PAYMENT**

Claimant Name: Prexomet Corporation  
 Address: 2620 S. Maryland Parkway  
 City: Las Vegas State: NV Zip: 89109  
 Telephone: 401 965 4744  
 E-mail address: Donald 612 @ AOL.com  
 Signature: Donald E. McCourt, President

RECEIVED  
 BLM AZ STATE OFFICE  
 PHOENIX, ARIZONA  
 2012 AUG -6 P 3:41  
 BLM  
 Date  
 Stamp

Check here if this is a change of address.

LINE NO.	AMC NUMBER	CLAIM/SITE NAME	COUNTY RECORDER DATA (If available)	TWP	RNG	SEC
1	347516	Black Eagle No. 2	97-0487923			
2						
3						
4						
5						
6						
7						
8						
9						
10						

List additional claims on Form MCF114.

Bureau of Land Management  
 Arizona State Office


No. of Claims: 1 x \$140 = \$140.00  
 Check No: M.O. Init. CAH  
 Receipt No.: 2624547  
 For BLM Use Only

Form: MCF112  
 Revised July 2009

This form is available from the Arizona Department of Mines and Mineral Resources and may be reproduced.

ENTERED IN COMPUTER  
 RE 8-21-12

Mr. Donald E. McCourt  
**Prexomet Corporation**  
2620 Maryland Parkway, #564  
Las Vegas, NV 89109



August 3, 2012

United States Department of the Interior  
Bureau of Land Management  
Arizona State Office  
1 North Central Avenue, Suite 800  
Phoenix, Arizona 85004-4427

RECEIVED  
BLM AZ STATE OFFICE  
2012 AUG -6 P 3:41  
PHOENIX, ARIZONA

RE: **Black Eagle No.2**  
Bureau of Land Management (BLM)  
Serial Number AMC 347516

Dear Sir/Madam:

Enclosed for filing please find an original "Maintenance Fee Payment" form MCF112 for the above referenced mining claim, together with a Money Order in the amount of \$140.00. representing the requisite fee due on or before August 31, 2012. Upon your receipt of these items, kindly date and time stamp the enclosed copies of the "Maintenance Fee Payment" form and this letter and return them to me via mail for our records. A return envelope has been provided for you.


Thank you in advance for your attention to this request. Please do not hesitate to contact me if you have any questions.

Very truly yours,

PREXOMET CORPORATION

*Donald E. McCourt*  
1995

Donald E. McCourt  
President  
tel: 401 965 4744




Enclosure

cc: Richard J. Hindlian, Esq.  
Holland & Knight LLP

Note: Kindly send receipt of Mining Claim money received.

Mr. Donald E. McCourt  
**Prexomet Corporation**  
2620 Maryland Parkway, #564  
Las Vegas, NV 89109



August 3, 2012

United States Department of the Interior  
Bureau of Land Management  
Arizona State Office  
1 North Central Avenue, Suite 800  
Phoenix, Arizona 85004-4427

RECEIVED  
BLM AZ STATE OFFICE  
2012 AUG -6 P 3:41  
PHOENIX, ARIZONA

RE: **Black Eagle No.2**  
Bureau of Land Management (BLM)  
Serial Number AMC 347516

Dear Sir/Madam:

Enclosed for filing please find an original "Maintenance Fee Payment" form MCF112 for the above referenced mining claim, together with a Money Order in the amount of \$140.00. representing the requisite fee due on or before August 31, 2012. Upon your receipt of these items, kindly date and time stamp the enclosed copies of the "Maintenance Fee Payment" form and this letter and return them to me via mail for our records. A return envelope has been provided for you.


Thank you in advance for your attention to this request. Please do not hesitate to contact me if you have any questions.

Very truly yours,

PREXOMET CORPORATION

*Donald E. McCourt*

Donald E. McCourt  
President  
tel: 401 965 4744




Enclosure

cc: Richard J. Hindlian, Esq.  
Holland & Knight LLP

Note: Kindly send receipt of Mining Claim money received.

Mr. Donald E. McCourt  
**Prexomet Corporation** 1995  
2620 Maryland Parkway #564  
Las Vegas, NV 89109



August 3, 2012

United States Department of the Interior  
Bureau of Land Management  
Arizona State Office  
1 North Central Avenue, Suite 800  
Phoenix, Arizona 85004-4427

RE: **Black Eagle No.2**  
Bureau of Land Management (BLM)  
Serial Number AMC 347516

RECEIVED  
BLM AZ STATE OFFICE  
2012 AUG - 6 P 3:42  
PHOENIX, ARIZONA

Dear Sir/Madam:

Enclosed for filing please find an original "Maintenance Fee Payment" form MCF112 for the above referenced mining claim, together with a Money Order in the amount of \$140.00. representing the requisite fee due on or before August 31, 2012. Upon your receipt of these items, kindly date and time stamp the enclosed copies of the "Maintenance Fee Payment" form and this letter and return them to me via mail for our records. A return envelope has been provided for you.


Thank you in advance for your attention to this request. Please do not hesitate to contact me if you have any questions.

Very truly yours,

PREXOMET CORPORATION

*Donald E. McCourt* 1995

Donald E. McCourt  
President  
tel: 401 965 4744




Enclosure

cc: Richard J. Hindlian, Esq.  
Holland & Knight LLP

Note: Kindly send receipt of Mining Claim money received.

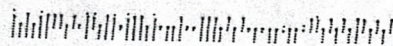
Mr. Donald E. McCourt  
Prexomet Corporation  
2620 S. Maryland Parkway, #564  
Las Vegas, NV 89109



**RETURN RECEIPT  
REQUESTED**


United States Department of the Interior  
Bureau of Land Management  
Arizona State Office  
1 North Central Avenue, Suite 800  
Phoenix, Arizona 85004-4427

RECEIVED  
BLM AZ STATE OFFICE  
2012 AUG - 6 P 3:41  
PHOENIX, ARIZONA





Mr. Donald E. McCourt  
**Prexomet Corporation**  
2620 Maryland Parkway #564  
Las Vegas, NV 89109



August 3, 2012

United States Department of the Interior  
Bureau of Land Management  
Arizona State Office  
1 North Central Avenue, Suite 800  
Phoenix, Arizona 85004-4427

RECEIVED  
BLM AZ STATE OFFICE  
2012 AUG - 6 P 3:41  
PHOENIX, ARIZONA

RE: **Black Eagle No.2**  
Bureau of Land Management (BLM)  
Serial Number AMC 347516

Dear Sir/Madam:

Enclosed for filing please find an original "Maintenance Fee Payment" form MCF112 for the above referenced mining claim, together with a Money Order in the amount of \$140.00. representing the requisite fee due on or before August 31, 2012. Upon your receipt of these items, kindly date and time stamp the enclosed copies of the "Maintenance Fee Payment" form and this letter and return them to me via mail for our records. A return envelope has been provided for you.


Thank you in advance for your attention to this request. Please do not hesitate to contact me if you have any questions.

Very truly yours,

PREXOMET CORPORATION

*Donald E. McCourt*  
1995

Donald E. McCourt  
President  
tel: 401 965 4744




Enclosure

cc: Richard J. Hindlian, Esq.  
Holland & Knight LLP

Note: Kindly send receipt of Mining Claim money received.

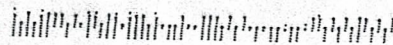
Mr. Donald E. McCourt  
Praxomet Corporation  
2620 S. Maryland Parkway, #564  
Las Vegas, NV 89109




**RETURN RECEIPT  
REQUESTED**

United States Department of the Interior  
Bureau of Land Management  
Arizona State Office  
1 North Central Avenue, Suite 800  
Phoenix, Arizona 85004-4427

RECEIVED  
BLM AZ STATE OFFICE  
2012 AUG - 6 P 3:41  
PHOENIX, ARIZONA



Mr. Donald E. McCourt  
**Prexomet Corporation**  
2620 Maryland Parkway #564  
Las Vegas, NV 89109



August 3, 2012

United States Department of the Interior  
Bureau of Land Management  
Arizona State Office  
1 North Central Avenue, Suite 800  
Phoenix, Arizona 85004-4427

RECEIVED  
BLM AZ STATE OFFICE  
2012 AUG -6 P 3:41  
PHOENIX, ARIZONA

RE: **Black Eagle No.2**  
Bureau of Land Management (BLM)  
Serial Number AMC 347516

Dear Sir/Madam:

Enclosed for filing please find an original "Maintenance Fee Payment" form MCF112 for the above referenced mining claim, together with a Money Order in the amount of \$140.00. representing the requisite fee due on or before August 31, 2012. Upon your receipt of these items, kindly date and time stamp the enclosed copies of the "Maintenance Fee Payment" form and this letter and return them to me via mail for our records. A return envelope has been provided for you.


Thank you in advance for your attention to this request. Please do not hesitate to contact me if you have any questions.

Very truly yours,

PREXOMET CORPORATION

*Donald E. McCourt*  
1995

Donald E. McCourt  
President  
tel: 401 965 4744



Enclosure

cc: Richard J. Hindlian, Esq.  
Holland & Knight LLP

Note: Kindly send receipt of Mining Claim money received.

**United States Department of the Interior**  
**Bureau of Land Management**  
 LANDS/RECREATION & PLANNING  
 ONE N CENTRAL AVE  
 PHOENIX, AZ 85004 -2203  
 Phone: 602-417-9200

Receipt

No: 2624547

<b>Transaction #:</b> 2704946	
<b>Date of Transaction:</b> 08/07/2012	
CUSTOMER:	
PREXOMET CORP 2620 S MARYLAND PKWY # 564 LAS VEGAS,NV 89109-8300 US	

LINE #	QTY	DESCRIPTION	REMARKS	UNIT PRICE	TOTAL
1	1.00	LOCATABLE MINERALS / MINING CLAIMS-NOT NEW-UNADJUD,ONE AUTH NO. ONLY / MINING CLAIM MONEY RECEIVED <b>CASES: AMC347516/\$140.00</b>	MAINT FEE PYMNT (1) 2013	- n/a -	140.00
<b>TOTAL:</b>					<b>\$140.00</b>

PAYMENT INFORMATION			
1	AMOUNT:	140.00	POSTMARKED: N/A
	TYPE:	CHECK	RECEIVED: 08/06/2012
	CHECK NO:	104962318780	
	NAME:	PREXOMET CORP 2620 S MARYLAND PKWY # 564 LAS VEGAS NV 89109-8300 US	

REMARKS

This receipt was generated by the automated BLM Collections and Billing System and is a paper representation of a portion of the official electronic record contained therein.

Mr. Donald E. McCourt  
 PREXOMET CORPORATION  
 #564, 2620 S. Maryland Parkway  
 Las Vegas, NV 89108

Amc 347516

**MAINTENANCE FEE PAYMENT**

Claimant Name: Prexomet Corporation  
 Address: #564, 2620 S. Maryland Parkway  
 City: Las Vegas State: NV Zip: 89109  
 Telephone: 702 965 4744  
 E-mail address: donald612@aol.com  
 Signature: Donald E. McCourt, Pres: dEM

RECEIVED  
 BLM AZ STATE OFFICE  
 2011 AUG - 8 A 7:54  
 PHOENIX, ARIZONA  
 BLM  
 Date  
 Stamp

Check here if this is a change of address.

LINE NO.	AMC NUMBER	CLAIM/SITE NAME	COUNTY RECORDER DATA (If available)	TWP	RNG	SEC
1	347516	Black Eagle No. 2	97-0487923			
2						
3						
4						
5						
6						
7						
8						
9						
10						

List additional claims on Form MCF114.

Bureau of Land Management  
 Arizona State Office

No. of Claims: \_\_\_\_\_ x \$140 = \_\_\_\_\_  
 Check No: \_\_\_\_\_ Init. \_\_\_\_\_  
 Receipt No.: \_\_\_\_\_  
 For BLM Use Only

Form: MCF112  
 Revised July 2009

This form is available from the Arizona Department of Mines and Mineral Resources and may be reproduced.

AUG 17 2011 *Chm*

Mr. Donald E. McCo  
 PREXOMET CORPORATION  
 #564, 2620 S. Maryland Parkway  
 Las Vegas, NV 89108

**MAINTENANCE FEE PAYMENT**

Claimant Name: Prexomet Corporation  
 Address: #564, 2620 S. Maryland Parkway  
 City: Las Vegas State: NV Zip: 89109  
 Telephone: 702 965 4744  
 E-mail address: donald612@aol.com  
 Signature: Donald E. McCo, President

Check here if this is a change of address.

RECEIVED  
 BLM AZ STATE OFFICE  
 2011 AUG - 8 A 7:54  
 PHOENIX, ARIZONA  
 BLM  
 Date  
 Stamp

LINE NO.	AMC NUMBER	CLAIM/SITE NAME	COUNTY RECORDER DATA (If available)	TWP	RNG	SEC
1	347516	Black Eagle No. 2	97-0487923			
2						
3						
4						
5						
6						
7						
8						
9						
10						

List additional claims on Form MCF114.

**Bureau of Land Management  
 Arizona State Office**

No. of Claims: \_\_\_\_\_ x \$140 = \_\_\_\_\_  
 Check No: \_\_\_\_\_ Init. \_\_\_\_\_  
 Receipt No.: \_\_\_\_\_  
 For BLM Use Only

**Form: MCF112**  
 Revised July 2009

This form is available from the Arizona Department of Mines and Mineral Resources and may be reproduced.

Mr. Donald E. McCourt  
PREXOMET CORPORATION  
# 564, 2620 S. Maryland Parkway  
Las Vegas, NV 89109



August 2, 2011

Bureau of Land Management  
Arizona State Office  
One North Central Avenue Suite 800  
Phoenix, AZ 85004-4427

RECEIVED  
BLM AZ STATE OFFICE  
2011 AUG - 8 A 7: 54  
PHOENIX, ARIZONA

RE: **Black Eagle No. 2**  
Bureau of Land Management ("BLM")  
Serial Number AMC 347516

Dear Sir/Madam:

Enclosed for filing please find an original "Maintenance Fee Payment" form MCF112 for the above referenced mining claim, together with a check in the amount of \$140.00 representing the requisite fee due on or before August 31, 2011. Upon your receipt of these items, kindly date and time stamp the enclosed copy of the Maintenance Fee Payment form and this letter and return them to me via mail for our records. A return envelope has been provided for you together with an additional copy of this letter for your convenience.

Thank you in advance for your attention to this request. Please do not hesitate to contact me if you have any questions.

Very truly yours,

PREXOMET CORPORATION

*Donald E. McCourt, President*  
Donald E. McCourt  
President




Enclosure

Cc: Richard J. Hindlian, Esq.  
Holland & Knight LLP

Note: Kindly send receipt of Mining Claim money received.

Mr. Donald E. McCourt  
PREXOMET CORPORATION  
# 564, 2620 S. Maryland Park  
Las Vegas, NV 89109



August 2, 2011

Bureau of Land Management  
Arizona State Office  
One North Central Avenue Suite 800  
Phoenix, AZ 85004-4427

RECEIVED  
BLM AZ STATE OFFICE  
2011 AUG - 8 A 7:54  
PHOENIX, ARIZONA

RE: **Black Eagle No. 2**  
Bureau of Land Management ("BLM")  
Serial Number AMC 347516

Dear Sir/Madam:


Enclosed for filing please find an original "Maintenance Fee Payment" form MCF112 for the above referenced mining claim, together with a check in the amount of \$140.00 representing the requisite fee due on or before August 31, 2011. Upon your receipt of these items, kindly date and time stamp the enclosed copy of the Maintenance Fee Payment form and this letter and return them to me via mail for our records. A return envelope has been provided for you together with an additional copy of this letter for your convenience.

Thank you in advance for your attention to this request. Please do not hesitate to contact me if you have any questions.

Very truly yours,

PREXOMET CORPORATION

Donald E. McCourt  
President



Enclosure

Cc: Richard J. Hindlian, Esq.  
Holland & Knight LLP

Note: Kindly send receipt of Mining Claim money received.



**United States Department of the Interior**  
**Bureau of Land Management**  
 LANDS/RECREATION & PLANNING  
 ONE N CENTRAL AVE  
 PHOENIX, AZ 85004 -2203  
 Phone: 602-417-9200

Receipt

No:

2400252

<b>Transaction #:</b> 2475434	
<b>Date of Transaction:</b> 08/09/2011	
<b>CUSTOMER:</b>	
PREXOMET CORP 2620 S MARYLAND PKWY # 564 LAS VEGAS,NV 89109-8300 US	

LINE #	QTY	DESCRIPTION	REMARKS	UNIT PRICE	TOTAL
1	1.00	LOCATABLE MINERALS / MINING CLAIMS-NOT NEW-UNADJUD,ONE AUTH NO. ONLY / MINING CLAIM MONEY RECEIVED CASES: AMC347516/\$140.00	MAINT-1	- n/a -	140.00
<b>TOTAL:</b>					<b>\$140.00</b>

PAYMENT INFORMATION			
NOTE: Items will appear on credit card statement as "Bureau of Land Mgmt CO".			
1	AMOUNT:	140.00	POSTMARKED: N/A
	TYPE:	CREDIT CARD	RECEIVED: 08/09/2011
	NAME:	PREXOMET CORP 2620 S MARYLAND PKWY # 564 LAS VEGAS NV 89109-8300 US	
	CARD NO:	XXXXXXXXXXXXXXXX8384	AUTH CODE: 111014
	NAME ON CARD:	DONALD MCCOURT	
	EXPIRES:	12/2014	
	SIGNATURE:		

REMARKS

This receipt was generated by the automated BLM Collections and Billing System and is a paper representation of a portion of the official electronic record contained therein.

Bureau of Land Management  
Arizona State Office  
One North Central Ave., Suite 800  
Phoenix, AZ 85004

Donald E. McCourt  
Proxomet Corporation  
#564, 2620 S. Maryland Parkway  
Las Vegas, NV 89109

USA GO GREEN

buy local produce  
reuse bags



USA GO GREEN

fix water  
leaks



forever

Prexomet Corporation  
# 564, 2620 S. Maryland Parkway  
Las Vegas, NV 89109




~~ARIZONA~~  
~~PHOENIX, ARIZONA~~  
018

**RETURN RECEIPT  
REQUESTED**

Bureau of Land Management  
Arizona State office  
One North Central Avenue, Suite 800  
Phoenix, AZ 85004-4427



RECEIVED  
BLM AZ STATE OFFICE  
2011 AUG -5 P 2:22  
PHOENIX, ARIZONA



RECEIVED  
CLERK OF SUPERIOR COURT

2011 AUG -5 P 2:22

PHOENIX, ARIZONA



PLACE STICKER AT TOP OF ENVELOPE TO THE RIGHT  
OF THE RETURN ADDRESS, FOLD AT DOTTED LINE  
**CERTIFIED MAIL™**



AMC 347516

DONALD E. McCOURT  
Prexomet Corporation  
# 564, 2620 S. Maryland Parkway  
Las Vegas, NV 89109

**MAINTENANCE FEE PAYMENT**

Claimant Name: Prexomet Corporation ✓  
Address: # 564, 2620 S Maryland Parkway  
City: Las Vegas State: NV Zip: 89109  
Telephone: (401) 965-4744  
E-mail address: donald612@aol.com  
Signature: Donald E. McCourt

RECEIVED  
BLM AZ STATE OFFICE  
2010 AUG - 3 A 1:51  
PHOENIX, ARIZONA  
BLM  
Date  
Stamp

Check here if this is a change of address.

LINE NO.	AMC NUMBER	CLAIM/SITE NAME	COUNTY RECORDER DATE (if available)	TWP	RNG	SEC
1	347516	BLACK EAGLE No. 2	97-0487923			
2						
3						
4						
5						
6						
7						
8						
9						
10						

ENTERED INTO COMPUTER  
AUG 27 2010

List additional claims on Form MCF114.

Bureau of Land Management  
Arizona State Office  
[www.az.blm.gov](http://www.az.blm.gov)

No. of Claims: 1 x \$140 = 140.00  
Check No.: \_\_\_\_\_ Init. SPB  
Receipt No.: 2183493  
For BLM Use Only

Form: MCF112  
Revised July 2009

Mr. Donald E. McCourt  
PREXOMET CORPORATION  
# 564, 2620 S. Maryland Parkway  
Las Vegas, NV 89109

April 5, 2010

Bureau of Land Management  
Arizona State Office  
One North Central Avenue, Suite, 800  
Phoenix, AZ 85004

RE: **Black Eagle No. 2**  
Bureau of Land Management ("BLM")  
Serial Number AMC 347516

PHOENIX, ARIZONA

2010 AUG - 3 A 1:51

RECEIVED  
BLM AZ STATE OFFICE

Dear Sir/Madam:

Enclosed for filing please find an original "Maintenance Fee Payment" form MCF112 for the above referenced mining claim, together with a check in the amount of \$140.00 representing the requisite fee due on or before September 01, 2010. Upon your receipt of these items, kindly date and time stamp the enclosed copy of the Maintenance Fee Payment form and this letter and return them for our records.

Thank you in advance for your attention to this request. Please do not hesitate to contact me if you have any questions.

Very truly yours

PREXOMET CORPORATION  
1995  
Donald E. McCourt  
President  
NEVADA

Enclosure

Cc: Richard J. Hindlian, Esq.  
Holland & Knight LLP

DONALD E. McCOURT  
 Prexomet Corporation  
 # 564, 2620 S. Maryland Parkway  
 Las Vegas, NV 89109

RECEIVED  
 BLM AZ STATE OFFICE  
 2010 AUG - 3 A 7:57  
 PHOENIX, ARIZONA

**MAINTENANCE FEE PAYMENT**

Claimant Name: Prexomet Corporation  
 Address: # 564, 2620 S Maryland Parkway  
 City: Las Vegas State: NV Zip: 89109  
 Telephone: (401) 965-4744  
 E-mail address: donald612@aol.com  
 Signature: *Donald E. McCourt*

BLM  
 Date  
 Stamp

Check here if this is a change of address.

LINE NO.	AMC NUMBER	CLAIM/SITE NAME	COUNTY RECORDER DATE (if available)	TWP	RNG	SEC
1	347516	BLACK EAGLE No. 2	97-0487923			
2						
3						
4						
5						
6						
7						
8						
9						
10						

List additional claims on Form MCF114.

**Bureau of Land Management**  
**Arizona State Office**  
[www.az.blm.gov](http://www.az.blm.gov)

No. of Claims: \_\_\_\_\_ x \$140 = \_\_\_\_\_  
 Check No.: \_\_\_\_\_ Init. \_\_\_\_\_  
 Receipt No.: \_\_\_\_\_  
**For BLM Use Only**

**Form: MCF112**  
 Revised July 2009

This form is available from the **Arizona Department of Mines and Mineral Resources** and may be reproduced.

Mr. Donald E. McCourt  
PREXOMET CORPORATION  
# 564, 2620 S. Maryland Parkway  
Las Vegas, NV 89109

April 5, 2010

Bureau of Land Management  
Arizona State Office  
One North Central Avenue, Suite 800  
Phoenix, AZ 85004

RE: **Black Eagle No. 2**  
Bureau of Land Management ("BLM")  
Serial Number AMC 347516

PHOENIX, ARIZONA

2010 AUG - 3 A 7:51

RECEIVED  
BLM AZ STATE OFFICE

Dear Sir/Madam:


Enclosed for filing please find an original "Maintenance Fee Payment" form MCF112 for the above referenced mining claim, together with a check in the amount of \$140.00 representing the requisite fee due on or before September 01, 2010. Upon your receipt of these items, kindly date and time stamp the enclosed copy of the Maintenance Fee Payment form and this letter and return them for our records.

Thank you in advance for your attention to this request. Please do not hesitate to contact me if you have any questions.

Very truly yours,

PREXOMET CORPORATION

*Donald E. McCourt*  
Donald E. McCourt  
President



Enclosure

Cc: Richard J. Hindlian, Esq.  
Holland & Knight LLP



United States Department of the Interior  
 Bureau of Land Management  
 LANDS/RECREATION & PLANNING  
 ONE N CENTRAL AVE  
 PHOENIX, AZ 85004 -2203  
 Phone:

Receipt

No:

2183493

<b>Transaction #:</b> 2253127		<b>ENTERED INTO COMPUTER</b>
<b>Date of Transaction:</b> 08/04/2010		
<b>CUSTOMER:</b>	PREXOMET CORP 2620 S MARYLAND PKWY # 564 ✓ LAS VEGAS,NV 89109-8300 US	AUG 27 2010

LINE #	QTY	DESCRIPTION	REMARKS	UNIT PRICE	TOTAL
1	1.00	LOCATABLE MINERALS / MINING CLAIMS-NOT NEW-UNADJUD,ONE AUTH NO. ONLY / MINING CLAIM MONEY RECEIVED CASES: AMC347516/\$140.00	MAINT-1	- n/a -	140.00
<b>TOTAL:</b>					<b>\$140.00</b>

PAYMENT INFORMATION						
1	<b>AMOUNT:</b>	140.00	<b>POSTMARKED:</b>	N/A		
	<b>TYPE:</b>	CHECK	<b>RECEIVED:</b>	08/03/2010		
	<b>CHECK NO:</b>	1018				
	<b>NAME:</b>	PREXOMET CORPORATION 2620 S MARYLAND PKWY # 564 LAS VEGAS NV 89109-8300 US				

REMARKS

This receipt was generated by the automated BLM Collections and Billing System and is a paper representation of a portion of the official electronic record contained therein.

AMC 347516

Mr. Donald E. McCourt  
PREXOMET CORPORATION  
# 564, 2620 S. Maryland Parkway  
Las Vegas, NV 89109

August 4, 2009

Bureau of Land Management  
Arizona State Office  
One North Central Avenue, Suite 800  
Phoenix, AZ 85004


RE: **Black Eagle No. 2**  
Bureau of Land Management ("BLM")  
Serial Number AMC 347516

RECEIVED  
BLM AZ STATE OFFICE  
2009 AUG 11 A 8:43  
PHOENIX, ARIZONA

Dear Sir/Madam:

Enclosed for filing please find an original "Maintenance Fee Payment" form MCF112 for the above referenced mining claim, together with a check in the amount of \$140.00 representing the requisite fee due on or before September 01, 2009. Upon your receipt of these items, kindly date and time stamp the enclosed copy of the Maintenance Fee Payment form and this letter and return them to me via mail for our records. A return envelope has been provided for you together with an additional copy of this letter for your convenience.

Thank you in advance for your attention to this request. Please do not hesitate to contact me if you have any questions.



Very truly yours,

PREXOMET CORPORATION

*Donald E. McCourt, President*

Donald E. McCourt  
President

Enclosure

Cc: Richard J. Hindlian, Esq.  
Holland & Knight LLP

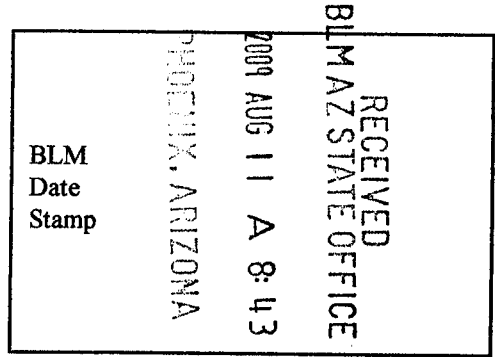
Note: Kindly send receipt of Mining Claim money received.

ENTERED INTO COMPUTER  
*8/20/09*

DONALD E. McCOURT  
 Prexomet Corporation  
 # 564, 2620 S. Maryland Parkway  
 Las Vegas, NV 89109

**MAINTENANCE FEE PAYMENT**

Claimant Name: Prexomet Corporation  
 Address: # 564, 2620 S Maryland Parkway  
 City: Las Vegas State: NV Zip: 89109  
 Telephone: (401) 965-4744  
 E-mail address: donald612@aol.com  
 Signature: Donald E. McCourt, President



Check here if this is a change of address.

LINE NO.	AMC NUMBER	CLAIM/SITE NAME	COUNTY RECORDER DATE (if available)	TWP	RNG	SEC
1	347516	BLACK EAGLE No. 2	97-0487923			
2						
3						
4						
5						
6						
7						
8						
9						
10						

List additional claims on Form MCF114.

Bureau of Land Management  
 Arizona State Office  
[www.az.blm.gov](http://www.az.blm.gov)

No. of Claims: 1 x \$140 = 140.00  
 Check No.: 1017 Init. SPS  
 Receipt No.: 1575154  
**For BLM Use Only**

Form: MCF112  
 Revised July 2005

Mr. Donald E. McCourt  
PREXOMET CORPORATION  
# 564, 2620 S. Maryland Parkway  
Las Vegas, NV 89109

August 4, 2009

Bureau of Land Management  
Arizona State Office  
One North Central Avenue, *suite 800*  
Phoenix, AZ 85004

RECEIVED  
BLM AZ STATE OFFICE  
2009 AUG 11 A 8:43  
PHOENIX, ARIZONA

RE: **Black Eagle No. 2**  
Bureau of Land Management ("BLM")  
Serial Number AMC 347516

Dear Sir/Madam:

Enclosed for filing please find an original "Maintenance Fee Payment" form MCF112 for the above referenced mining claim, together with a check in the amount of \$140.00 representing the requisite fee due on or before September 01, 2009. Upon your receipt of these items, kindly date and time stamp the enclosed copy of the Maintenance Fee Payment form and this letter and return them to me via mail for our records. A return envelope has been provided for you together with an additional copy of this letter for your convenience.

Thank you in advance for your attention to this request. Please do not hesitate to contact me if you have any questions.



Very truly yours,

PREXOMET CORPORATION

*Donald E. McCourt, President*

Donald E. McCourt  
President

Enclosure

Cc: Richard J. Hindlian, Esq.  
Holland & Knight LLP

Note: Kindly send receipt of Mining Claim money received.

DONALD E. McCOURT  
 Prexomet Corporation  
 # 564, 2620 S. Maryland Parkway  
 Las Vegas, NV 89109

**MAINTENANCE FEE PAYMENT**

Claimant Name: Prexomet Corporation  
 Address: # 564, 2620 S Maryland Parkway  
 City: Las Vegas State: NV Zip: 89109  
 Telephone: (401) 965-4744  
 E-mail address: donald612@aol.com  
 Signature: Donald E. McCourt, President

RECEIVED  
 BLM AZ STATE OFFICE  
 2009 AUG 11 A 8:43  
 PHOENIX, ARIZONA  
 BLM  
 Date  
 Stamp

Check here if this is a change of address.

LINE NO.	AMC NUMBER	CLAIM/SITE NAME	COUNTY RECORDER DATE (if available)	TWP	RNG	SEC
1	347516	BLACK EAGLE No. 2	97-0487923			
2						
3						
4						
5						
6						
7						
8						
9						
10						

List additional claims on Form MCF114.

**Bureau of Land Management**  
**Arizona State Office**  
[www.az.blm.gov](http://www.az.blm.gov)

No. of Claims: \_\_\_\_\_ x \$140 = \_\_\_\_\_  
 Check No.: \_\_\_\_\_ Init. \_\_\_\_\_  
 Receipt No.: \_\_\_\_\_  
**For BLM Use Only**

**Form: MCF112**  
 Revised July 2005

**United States Department of the Interior**  
**Bureau of Land Management**  
 BUSINESS & SUPPORT SVCS DIV  
 ONE N CENTRAL AVE SUITE 800  
 PHOENIX, AZ 85004 -4427  
 Phone: (602) 417-9200

Receipt

No:

1975154

<b>Transaction #:</b> 2039103	
<b>Date of Transaction:</b> 08/11/2009	
<b>CUSTOMER:</b>	PREXOMET CORP 2620 S MARYLAND PKWY # 564 LAS VEGAS,NV 89109-8300 US

LINE #	QTY	DESCRIPTION	REMARKS	UNIT PRICE	TOTAL
1	1.00	LOCATABLE MINERALS / MINING CLAIMS-NOT NEW-UNADJUD,ONE AUTH NO. ONLY / MINING CLAIM MONEY RECEIVED CASES: AMC347516/\$140.00	MAINT 2010	- n/a -	140.00
<b>TOTAL:</b>					<b>\$140.00</b>

PAYMENT INFORMATION					
1	AMOUNT:	140.00	POSTMARKED:	08/06/2009	
	TYPE:	CHECK	RECEIVED:	08/11/2009	
	CHECK NO:	1017			
	NAME:	PREXOMET CORPORATION 2620 S MARYLAND PKWY # 564 LAS VEGAS NV 89109-8300 US			

REMARKS

This receipt was generated by the automated BLM Collections and Billing System and is a paper representation of a portion of the official electronic record contained therein.

Donald E. McCourt  
 PREXOMET CORPORATION  
 #564, 2620 S. Maryland Parkway  
 Las Vegas, NV 89109

AMC 347516

**MAINTENANCE FEE PAYMENT**

Claimant Name: PREXOMET CORPORATION  
 Address: #564, 2620 S. Maryland Parkway  
 City: Las Vegas State: NV Zip: 89109  
 Telephone: (401) 965-4744  
 E-mail address: Donald612@aol.com  
 Signature: Donald E. McCourt

Check here if this is a change of address.

RECEIVED  
 BLM AZ STATE OFFICE  
 PHOENIX, ARIZONA  
 2008 AUG -8 A 7:13  
 BLM  
 Date  
 Stamp

LINE NO.	AMC NUMBER	CLAIM/SITE NAME	COUNTY RECORDER DATA (If available)	TWP	RNG	SEC
1	347516	BLACK EAGLE No. 2	97-0487923			
2	<b>ENTERED INTO COMPUTER</b>					
3	SEP 02 2008	RB				
4						
5						
6						
7						
8						
9						
10						

List additional claims on Form MCF114.

Bureau of Land Management  
 Arizona State Office  
[www.az.blm.gov](http://www.az.blm.gov)

No. of Claims: 1 x \$125 = 125.00  
 Check No: 1012 Init SP28  
 Receipt No.: 1757052  
 For BLM Use Only

Form: MCF112  
 Revised July 2005

Mr. Donald E. McCourt  
PREXOMET CORPORATION  
# 564, 2620 S. Maryland Parkway  
Las Vegas, NV 89109

August 4, 2008


Bureau of Land Management  
Arizona State Office  
One North Central Avenue  
Phoenix, AZ 85004

RE: **Black Eagle No. 2**  
Bureau of Land Management ("BLM")  
Serial Number AMC 347516

Dear Sir/Madam:

Enclosed for filing please find an original "Maintenance Fee Payment" form for the above referenced mining claim, together with a check in the amount of \$125.00 representing the requisite fee due on or before September 01, 2008. Upon your receipt of these items, kindly date and time stamp the enclosed copy of the Maintenance Fee Payment form and this letter and return them to me via mail for our records. A return envelope has been provided for you together with an additional copy of this letter for your convenience.

Thank you in advance for your attention to this request. Please do not hesitate to contact me if you have any questions.



Very truly yours,

PREXOMET CORPORATION

*Donald E. McCourt, president*

Donald E. McCourt  
President

Enclosure

Cc: Richard J. Hindlian, Esq.  
Holland & Knight LLP

Note: Kindly send receipt of Mining Claim money received.

RECEIVED  
BLM ARIZONA OFFICE  
2008 AUG -8 A 7 12  
PHOENIX, ARIZONA



Donald E. McCourt  
 PREXOMET CORPORATIC  
 #564, 2620 S. Maryland Parkway  
 Las Vegas, NV 89109

**MAINTENANCE FEE PAYMENT**

Claimant Name: PREXOMET CORPORATION  
 Address: #564, 2620 S. Maryland Parkway  
 City: Las Vegas State: NV Zip: 89109  
 Telephone: (401) 965-4744  
 E-mail address: Donald612@aol.com  
 Signature: Donald E. McCourt

Check here if this is a change of address.

RECEIVED  
 BLM, AZ STATE OFFICE  
 2007 AUG 14 A 8:06  
 PHOENIX, ARIZONA  
 BLM  
 Date  
 Stamp

LINE NO.	AMC NUMBER	CLAIM/SITE NAME	COUNTY RECORDER DATA (If available)	TWP	RNG	SEC
1	347516	BLACK EAGLE No. 2	97-0487923			
2						
3						
4						
5						
6						
7						
8						
9						
10						

List additional claims on Form MCF114.

**Bureau of Land Management**  
**Arizona State Office**  
[www.az.blm.gov](http://www.az.blm.gov)

No. of Claims: 1 x \$125 = 125.00  
 Check No: 1008 Init: SMB  
 Receipt No: 1543887  
 For BLM Use Only

**Form: MCF112**  
 Revised July 2005

United States Department of the Interior

Bureau of Land Management

BUSINESS & SUPPORT SVCS DIV

ONE N CENTRAL AVE SUITE 800

PHOENIX, AZ 85004 -4427

Phone: (602) 417-9200

Receipt

No:

1543889

<b>Transaction #:</b> 1595261	
<b>Date of Transaction:</b> 08/14/2007	
<b>CUSTOMER:</b>	PREXOMET CORP 2620 S MARYLAND PARKWAY #564 LAS VEGAS,NV 89109

LINE #	QTY	DESCRIPTION	REMARKS	UNIT PRICE	TOTAL
1	1.00	LOCATABLE MINERALS / MINING CLAIMS-NOT NEW-UNADJUD,ONE AUTH NO. ONLY / MINING CLAIM MONEY RECEIVED (455) CASES: AMC347516/\$125.00	MAINT 2008 (1)	- n/a -	125.00
<b>TOTAL:</b>					<b>\$125.00</b>

PAYMENT INFORMATION					
1	AMOUNT:	\$125.00	POSTMARKED:	8/9/07 0:00	
	TYPE:	CHECK	RECEIVED:	08/14/2007	
	CHECK NO:	1008			
	NAME:	PREXOMET CORPORATION 2620 S MARYLAND PARKWAY #564 LAS VEGAS NV 89109			

REMARKS

This receipt was generated by the automated BLM Collections and Billing System and is a paper representation of a portion of the official electronic record contained therein.

AMC 347516

Mr. Donald E. McCourt  
PREXOMET CORPORATION  
#564, 2620 S. Maryland Parkway  
Las Vegas, NV 89109

August 9, 2007

Bureau of Land Management  
Arizona State Office  
One North Central Avenue  
Phoenix, AZ 85004

RE: **Black Eagle No. 2**  
Bureau Of Land Management ("BLM")  
Serial Number AMC 347516

Dear Sir/Madam:

Enclosed for filing please find an original Maintenance Fee Payment Form for the above-referenced mining claim, together with a check in the amount of \$125.00 representing the requisite fee due on or before September 01, 2007. Upon your receipt of these items, kindly date and time stamp the enclosed copy of the Maintenance Fee Payment Form and this letter and return them to me via mail for our records. A return envelope has been provided for you together with this letter for your convenience.

Thank you in advance for your attention to this request. Please do not hesitate to contact me if you have any questions.



Very truly yours,

PREXOMET CORPORATION

*Donald E. McCourt, President*

Donald E. McCourt  
President

RECEIVED  
BLM, AZ STATE OFFICE  
2007 AUG 14 A 8:06  
PHOENIX, ARIZONA

ENCLOSURE

cc: Richard J. Hindlian, Esq.  
Holland & Knight LLP

NOTE: Kindly send receipt of Mining Claim money received.

VERIFIED  
DCT 02 2007 RB

ENTERED INTO COMPUTER

9/19/07 AB

United States Department of the Interior  
 Bureau of Land Management  
 BUSINESS & SUPPORT SVCS DIV  
 ONE N CENTRAL AVE SUITE 800  
 PHOENIX, AZ 85004 -4427  
 Phone: (602) 417-9200

Receipt

No: 1757052

Transaction #: 1814491		<b>ENTERED INTO COMPUTER</b>
Date of Transaction: 08/08/2008		
CUSTOMER:	PREXOMET CORP 2620 S MARYLAND PARKWAY #564 LAS VEGAS, NV 89109	SEP 02 2008 PB to VERIFIED

LINE #	QTY	DESCRIPTION	REMARKS	UNIT PRICE	TOTAL
1	1.00	LOCATABLE MINERALS / MINING CLAIMS-NOT NEW-UNADJUD, ONE AUTH NO. ONLY / MINING CLAIM MONEY RECEIVED (455) CASES: AMC347516/\$125.00	MAINT 2009	- n/a -	125.00
<b>TOTAL:</b>					<b>\$125.00</b>

PAYMENT INFORMATION					
1	AMOUNT:	\$125.00	POSTMARKED:	8/5/08 0:00	
	TYPE:	CHECK	RECEIVED:	08/08/2008	
	CHECK NO:	1012			
	NAME:	PREXOMET CORPORATION 2620 S MARYLAND PARKWAY #564 LAS VEGAS NV 89109			

REMARKS

This receipt was generated by the automated BLM Collections and Billing System and is a paper representation of a portion of the official electronic record contained therein.

MAINTENANCE FEE PAYMENT

\$125.00 MAINTENANCE FEE PAYMENT DUE ON OR BEFORE SEPTEMBER 01, 2006  
IN LIEU OF ASSESMENT WORK FOR THE UPCOMING ASSESMENT  
YEAR BEGINNING SEPTEMBER 1 OF THE YEAR NOTED ABOVE.

BUREAU OF LAND MANAGEMENT  
ARIZONA STATE OFFICE  
222 NORTH CENTRAL AVENUE  
PHOENIX, AZ 85004-2003

COUNT 1 \$ 125 INT: TR  
FOR OFFICIAL USE ONLY

THE CLAIMS ARE SITUATED IN Maricopa COUNTY, ARIZONA

BLM SERIAL NUMBERS

NAMES OF CLAIMS OR SITES

AMC \_\_\_\_\_ THRU AMC \_\_\_\_\_  
COUNTY BOOK/DOCKET \_\_\_\_\_ PAGE(S) OR FEE NO(S) \_\_\_\_\_

AMC \_\_\_\_\_ THRU AMC \_\_\_\_\_  
COUNTY BOOK/DOCKET \_\_\_\_\_ PAGE(S) OR FEE NO(S) \_\_\_\_\_

(OR) IF NOT CONSECUTIVE NUMBERS LIST SEPARATELY BELOW

BLM SERIAL NUMBERS	NAME OF CLAIMS/SITES	COUNTY BOOK/DOCKET & PAGE OR FEE NUMBER
AMC <u>347516</u>	<u>BLACK EAGLE No. 2</u>	<u>97-0487923</u>
AMC _____	_____	_____
AMC _____	_____	_____
AMC _____	_____	_____
AMC _____	_____	_____
AMC _____	_____	_____
AMC _____	_____	_____
AMC _____	_____	_____

CLAIMANT'S NAME PREXOMET CORPORATION

ADDRESS: #564, 2620 S. Maryland Parkway CITY: LAS VEGAS STATE: NV

CHECK HERE IF THIS IS A CHANGE OF ADDRESS PHONE: (401) 965-4744 ZIP: 89109

SIGNATURE: Donald E. McCurt  
TO RECORD WITH THE COUNTY, ONE CLAIMANT OR THE AGENT MUST SIGN

LIST ALL ADDITIONAL OWNERS ON REVERSE SIDE OF THIS FORM

FOR OFFICIAL USE ONLY  
ENTERED INTO COMPUTER 7/10/06 RE  
DATE INITIALS VERIFIED

TIME STAMP  
PHOENIX, ARIZONA  
2006 JUN 22 P 12:19  
RECEIVED  
B.L.M. AZ STATE OFFICE

**United States Department of the Interior**

**Bureau of Land Management**

BUSINESS & SUPPORT SVCS DIV

ONE N CENTRAL AVE

PHOENIX, AZ 85004 -2203

Phone: (602) 417-9200

Receipt

No:

1304457

<b>Transaction #:</b> 1348883	
<b>Date of Transaction:</b> 06/22/2006	
<b>AMC 347516</b>	
<b>CUSTOMER:</b>	PREXOMET CORP 2620 S MARYLAND PARKWAY #564 LAS VEGAS,NV 89109

LINE #	QTY	DESCRIPTION	REMARKS	UNIT PRICE	TOTAL
1	1.00	LOCATABLE MINERALS / MINING CLAIMS-NOT NEW-UNADJUD,ONE AUTH NO. ONLY / MINING CLAIM MONEY RECEIVED (455) <b>CASES: AMC347516/\$125.00</b>	MAINT 2007 (1)	- n/a -	125.00
<b>TOTAL:</b>					<b>\$125.00</b>

PAYMENT INFORMATION			
1	AMOUNT:	\$125.00	POSTMARKED: N/A
	TYPE:	CHECK	RECEIVED: 06/22/2006
	CHECK NO:	1004	
	NAME:	PREXOMET CORP 2620 S MARYLAND PARKWAY #564 LAS VEGAS NV 89109	

REMARKS

This receipt was generated by the automated BLM Collections and Billing System and is a paper representation of a portion of the official electronic record contained therein.

ENTERED IN COMPUTER  
RE 7/16/06

Mr. Donald E. McCourt  
PREXOMET CORPORATION  
# 564, 2620 S. Maryland Parkway  
Las Vegas, NV 89109

August 17, 2005

Bureau of Land Management  
Arizona State Office  
222 North Central Avenue  
Phoenix, AZ 85004

RE: **Black Eagle No. 2**  
Bureau Of Land Management (" BLM ")  
Serial Number AMC 347516

RECEIVED  
BUREAU OF  
LAND MANAGEMENT  
2005 AUG 22 P 1:10  
ARIZONA  
STATE OFFICE  
PHOENIX, ARIZONA

Dear Sir/Madam:

Enclosed for filing please find an original Maintenance Fee Payment Form for the above-referenced mining claim, together with a check in the amount of \$ 125.00 representing the requisite fee due on or before September 01, 2005. Upon your receipt of these items, kindly date and time stamp the enclosed copy of the Maintenance Fee Payment Form and return it to me via mail for our records. A return envelope has been provided for you together with this letter for your convenience.


Thank you in advance for your attention to this request. Please do not hesitate to contact me if you have any questions.

Very truly yours,

PREXOMET CORPORATION

*Donald E. McCourt, President*

Donald E. McCourt  
President



ENCLOSURE

cc: Richard J. Hindlian, Esq.  
Holland & Knight LLP

NOTE: Kindly send receipt of Mining Claim money received also to me.

Amc 347516

**United States Department of the Interior  
Bureau of Land Management**

BUSINESS & SUPPORT SVCS DIV  
222 N CENTRAL AVE  
PHOENIX, AZ 85004 -2203  
Phone: (602) 417-9200

Receipt	
No:	1140404

<b>Transaction #:</b> 1179629
<b>Date of Transaction:</b> 08/29/2005
<b>CUSTOMER:</b> DONALD E MCCOURT 2620 S MARYLAND PARKWAY #564 LAS VEGAS, NV 89109

LINE #	QTY	DESCRIPTION	REMARKS	UNIT PRICE	TOTAL
1	1.00	LOCATABLE MINERALS / MINING CLAIMS-NOT NEW-UNADJUD, ONE AUTH NO. ONLY / MINING CLAIM MONEY RECEIVED (455) <b>CASES:</b> AMC347516/\$125.00	MAINT 2006 - 1	- n/a -	125.00
<b>TOTAL:</b>					<b>\$125.00</b>

PAYMENT INFORMATION				
1	AMOUNT:	\$125.00	POSTMARKED:	08/19/2005
	TYPE:	CHECK	RECEIVED:	08/22/2005
	CHECK NO:	1248		
	NAME:	MCCOURT, DONALD E 2620 S MARYLAND PARKWAY #564 LAS VEGAS NV 89109		

REMARKS

This receipt was generated by the automated BLM Collections and Billing System and is a paper representation of a portion of the official electronic record contained therein.

ENTERED INTO COMPUTER  
9/6/05 AB



**MAINTENANCE FEE PAYMENT**

\$125.00 MAINTENANCE FEE PAYMENT DUE ON OR BEFORE SEPTEMBER 01, 2005  
 IN LIEU OF ASSESMENT WORK FOR THE UPCOMING ASSESMENT  
 YEAR BEGINNING SEPTEMBER 1 OF THE YEAR NOTED ABOVE.

BUREAU OF LAND MANAGEMENT  
 ARIZONA STATE OFFICE  
 222 NORTH CENTRAL AVENUE  
 PHOENIX, AZ 85004-2003

CK1248

COUNT 1 \$ 125 INT: 0  
 FOR OFFICIAL USE ONLY

THE CLAIMS ARE SITUATED IN Maricopa COUNTY, ARIZONA

BLM SERIAL NUMBERS NAMES OF CLAIMS OR SITES

AMC \_\_\_\_\_ THRU AMC \_\_\_\_\_  
 COUNTY BOOK/DOCKET \_\_\_\_\_ PAGE(S) OR FEE NO(S) \_\_\_\_\_

AMC \_\_\_\_\_ THRU AMC \_\_\_\_\_  
 COUNTY BOOK/DOCKET \_\_\_\_\_ PAGE(S) OR FEE NO(S) \_\_\_\_\_

(OR) IF NOT CONSECUTIVE NUMBERS LIST SEPARATELY BELOW

BLM SERIAL NUMBERS	NAME OF CLAIMS/SITES	COUNTY BOOK/DOCKET & PAGE OR FEE NUMBER
AMC <u>347516</u>	<u>BLACK EAGLE No. 2</u>	<u>97-0487923</u>
AMC _____	_____	_____
AMC _____	_____	_____
AMC _____	_____	_____
AMC _____	_____	_____
AMC _____	_____	_____
AMC _____	_____	_____
AMC _____	_____	_____

CLAIMANT'S NAME PREXOMET CORPORATION

ADDRESS: #564, 2620 S. Maryland Parkway CITY: LAS VEGAS STATE: NV

CHECK HERE IF THIS IS A CHANGE OF ADDRESS PHONE: (401) 965-4744 ZIP: 89109

SIGNATURE: Donald E. McCourt, President  
 TO RECORD WITH THE COUNTY, ONE CLAIMANT OR THE AGENT MUST SIGN

LIST ALL ADDITIONAL OWNERS ON REVERSE SIDE OF THIS FORM

FOR OFFICIAL USE ONLY

ENTERED INTO COMPUTER \_\_\_\_\_  
 DATE \_\_\_\_\_ INITIALS \_\_\_\_\_ VERIFIED \_\_\_\_\_

RECEIVED  
 BUREAU OF LAND MANAGEMENT  
 2005 AUG 22 P 1:10  
 ARIZONA STATE OFFICE  
 PHOENIX, ARIZONA

DONALD E. McCOURT  
 Prexomet Corporation  
 # 564, 2620 S. Maryland Parkway  
 Las Vegas, NV 89109

STATE OF ARIZONA, County of Maricopa SS:

**NOTICE OF INTENT TO HOLD MINING CLAIMS  
 (IN LIEU OF AFFIDAVIT OF ANNUAL ASSESSMENT WORK)**

1. Prexomet Corporation is the owner of the following described unpatented lode and placer mining claim situated in Maricopa County, Arizona (the "Claim"), the location notices of which are of record in said county, and in the records of Arizona State Office of Land Management under the file numbers indicated as follows:


CLAIM NAME	COUNTY RECORDER'S DATA	BLM SERIAL AMC NO.	SEC.(S)	TOWNSHIP	RANGE
Black Eagle No. 2	97-0487923	347516	19	5N	8W

2. Pursuant to the Act of August 10, 1993 (107 Stat. 312 [1993]), owner has paid an advance rental fee \$125. per claim for the assessment year beginning on September 1, 2005 (as per the attached form), in lieu of recording an affidavit of performance of annual assessment work. Owner further states, however, that mineral production activities have occurred upon the Claim during the past assessment year that would have ordinarily qualified as annual assessment work.

3. The name and address of the owner of the Claim for which this Certificate is prepared is Prexomet Corporation, #564, 2620 S. Maryland Parkway, Las Vegas NV 89109 THIS IS NOT A CHANGE OF ADDRESS.

4. The Claim is held and claimed by the owner for the valuable mineral contained therein, and the owner intends to continue development of the Claim.

DATED this 19th day of August, 2005



PREXOMET CORPORATION

By: Donald E. McCourt, President  
 Name: Donald E. McCourt  
 Title: President

RECEIVED  
 BUREAU OF  
 LAND MANAGEMENT  
 ARIZONA  
 STATE OFFICE  
 PHOENIX, ARIZONA  
 2005 AUG 22 P 1:10

The foregoing instrument was acknowledged before me this 19th day of August, 2005 by Donald E. McCourt, President, the duly authorized signatory of Prexomet Corporation.

*Kathleen E. Vieira*

Notary Public

My Commission Expires: \_\_\_\_\_

**KATHLEEN E. VIEIRA**  
 NOTARY PUBLIC  
 Commonwealth of Massachusetts  
 My Commission Expires March 16, 2012

1/sc  
AMC 347516

SC

Mr. Donald E. McCourt  
PREXOMET CORPORATION  
# 564, 2620 S. Maryland Parkway  
Las Vegas, NV 89109

August 12, 2004

Bureau of Land Management  
Arizona State Office  
222 North Central Avenue  
Phoenix, AZ 85004

RE: **Black Eagle No. 2**  
Bureau Of Land Management (" BLM ")  
Serial Number AMC 347516

Dear Sir/Madam:

Enclosed for filing please find an original Maintenance Fee Payment Form for the above-referenced mining claim, together with a check in the amount of \$ 125.00 representing the requisite fee due on or before September 01, 2003. Upon your receipt of these items, kindly date and time stamp the enclosed copy of the Maintenance Fee Payment Form and return it to me via mail for our records. A return envelope has been provided for you together with this letter for your convenience.

Thank you in advance for your attention to this request. Please do not hesitate to contact me if you have any questions.

Very truly yours,

PREXOMET CORPORATION

*Donald E. McCourt, President*

Donald E. McCourt  
President

STATE OFFICE  
PHOENIX, ARIZONA

2004 AUG 16 A 11:05

BLM  
LAND MANAGEMENT

ENCLOSURE

cc: Richard J. Hindlian, Esq.  
Holland & Knight LLP

NOTE: Kindly send receipt of Mining Claim money received also to me.

**United States Department of the Interior**  
**Bureau of Land Management**  
 BUSINESS & SUPPORT SVCS DIV  
 222 N CENTRAL AVE  
 PHOENIX, AZ 85004 -2203  
 Phone: (602) 417-9200

Receipt

No: 930633

Transaction #: 964893

Date of Transaction: 08/17/2004

CUSTOMER: DONALD E MCCOURT  
 P O BOX 351  
 FOXBORO,MA 02035-0351

LINE #	QTY	DESCRIPTION	REMARKS	UNIT PRICE	TOTAL
1	1.00	LOCATABLE MINERALS / MINING CLAIMS-NOT NEW-UNADJUD,ONE AUTH NO. ONLY / MINING CLAIM MONEY RECEIVED (455) CASES: AMC347516/\$125.00	MAINT 2005 (1)	- n/a -	125.00
<b>TOTAL:</b>					<b>\$125.00</b>

PAYMENT INFORMATION

1	AMOUNT:	\$125.00	POSTMARKED:	08/12/2004
	TYPE:	CHECK	RECEIVED:	08/16/2004
	CHECK NO:	1236		
	NAME:	MCCOURT, DONALD E P O BOX 351 FOXBORO MA 02035 0351		

REMARKS

This receipt was generated by the automated BLM Collections and Billing System and is a paper representation of a portion of the official electronic record contained therein.

## MAINTENANCE FEE PAYMENT

\$125.00 MAINTENANCE FEE PAYMENT DUE ON OR BEFORE SEPTEMBER 01, 2004  
IN LIEU OF ASSESSMENT WORK FOR THE UPCOMING ASSESSMENT  
YEAR BEGINNING SEPTEMBER 1 OF THE YEAR NOTED ABOVE.

BUREAU OF LAND MANAGEMENT  
ARIZONA STATE OFFICE  
222 NORTH CENTRAL AVENUE  
PHOENIX, AZ 85004-2003

CK 1236

COUNT: 1 \$ 125 INT: 50  
FOR OFFICIAL USE ONLY

THE CLAIMS ARE SITUATED IN Maricopa COUNTY, ARIZONA.

BLM SERIAL NUMBERS	NAMES OF CLAIMS OR SITES
A MC _____ THRU A MC _____ COUNTY BOOK/DOCKET _____, PAGE(S) OR FEE NO(S) _____	
A MC _____ THRU A MC _____ COUNTY BOOK/DOCKET _____, PAGE(S) OR FEE NO(S) _____	

(OR) IF NOT CONSECUTIVE NUMBERS LIST SEPARATELY BELOW:

ELM SERIAL NUMBERS	NAME OF CLAIMS/SITES	COUNTY BOOK/DOCKET & PAGE OR FEE NUMBER
A MC <u>347516</u>	<u>BLACK EAGLE No. 2</u>	<u>97-0487923</u>
A MC _____	_____	_____
A MC _____	_____	_____
A MC _____	_____	_____
A MC _____	_____	_____
A MC _____	_____	_____
A MC _____	_____	_____
A MC _____	_____	_____
A MC _____	_____	_____
A MC _____	_____	_____
A MC _____	_____	_____
A MC _____	_____	_____
A MC _____	_____	_____
A MC _____	_____	_____

CLAIMANT'S NAME: PREXOMET CORPORATION

ADDRESS: #564, 2620 S. Maryland Parkway CITY: LAS VEGAS STATE: NV

CHECK HERE IF THIS IS A CHANGE OF ADDRESS      PHONE: (401) 965-4744      ZIP: 89109

SIGNATURE: Donald E. McQuint, President  
TO RECORD WITH THE COUNTY, ONE CLAIMANT OR THE AGENT MUST SIGN

RECEIVED  
30 JUN 2004  
TIME STAMP  
AUG 16 11:05

LIST ALL ADDITIONAL OWNERS ON REVERSE SIDE OF THIS FORM

FOR OFFICIAL USE ONLY

ENTERED INTO COMPUTER: 10/05/2004      Sc  
DATE      INITIALS      VERIFIED

DONALD E. McCOURT  
Prexomet Corporation  
# 564, 2620 S. Maryland Parkway  
Las Vegas, NV 89109

STATE OF ARIZONA, County of Maricopa SS:

NOTICE OF INTENT TO HOLD MINING CLAIMS  
(IN LIEU OF AFFIDAVIT OF ANNUAL ASSESSMENT WORK)

1. Prexomet Corporation is the owner of the following described unpatented lode and placer mining claim situated in Maricopa County, Arizona (the "Claim"), the location notices of which are of record in said county, and in the records of Arizona State Office of Land Management under the file numbers indicated as follows:

CLAIM NAME	COUNTY RECORDER'S DATA	BLM SERIAL AMC NO.	SEC.(S)	TOWNSHIP	RANGE
Black Eagle No. 2	97-0487923	347516	19	5N	8W

2. Pursuant to the Act of August 10, 1993 (107 Stat. 312 [1993]), owner has paid an advance rental fee of \$125 per claim for the assessment year beginning on September 1, 2004 (as per the attached form), in lieu of recording an affidavit of performance of annual assessment work. Owner further states, however, that mineral production activities have occurred upon the Claim during the past assessment year that would have ordinarily qualified as annual assessment work.

3. The name and address of the owner of the Claim for which this Certificate is prepared is Prexomet Corporation, #564, 2620 S. Maryland Parkway, Las Vegas NV 89109 THIS IS NOT A CHANGE OF ADDRESS.

4. The Claim is held and claimed by the owner for the valuable mineral contained therein, and the owner intends to continue development of the Claim.

DATED this 12th day of August, 2004

PREXOMET CORPORATION

By: Donald E. McCourt

Name: Donald E. McCourt

Title: President

The foregoing instrument was acknowledged before me this 12th day of August, 2004 by Donald E. McCourt, the duly authorized signatory of Prexomet Corporation.

Brian Smith  
Notary Public

My Commission Expires: 6-16-2011

AMC 347516

Mr. Donald E. McCourt  
PREXOMET CORPORATION  
# 564, 2620 S. Maryland Parkway  
Las Vegas, NV 89109

August 16, 2003

Bureau of Land Management  
Arizona State Office  
222 North Central Avenue  
Phoenix, AZ 85004

RE: **Black Eagle No. 2**  
Bureau Of Land Management (" BLM ")  
Serial Number AMC 347516

Dear Sir/Madam:

Enclosed for filing please find an original Maintenance Fee Payment Form for the above-referenced mining claim, together with a check in the amount of \$ 100.00 representing the requisite fee due on or before September 01, 2003. Upon your receipt of these items, kindly date and time stamp the enclosed copy of the Maintenance Fee Payment Form and return it to me via mail for our records. A return envelope has been provided for you together with this letter for your convenience.

Thank you in advance for your attention to this request. Please do not hesitate to contact me if you have any questions.

Very truly yours,

PREXOMET CORPORATION

Donald E. McCourt  
President

ENCLOSURE

cc: Richard J. Hindlian, Esq.  
Holland & Knight LLP

NOTE: Kindly send receipt of Mining Claim money received also to me.

RECEIVED  
BUREAU OF  
LAND MANAGEMENT  
2003 AUG 22 A 10: 31  
ARIZONA  
STATE OFFICE  
PHOENIX, ARIZONA

TS  
9/26/03  
ENTERED INTO COMPUTER

**United States Department of the Interior  
Bureau of Land Management**

BUSINESS & SUPPORT SVCS DIV  
222 N CENTRAL AVE  
PHOENIX, AZ 85004 -2203  
Phone: (602) 417-9200

Receipt

No: 737668

**Transaction #:** 767190  
**Date of Transaction:** 08/25/2003

**CUSTOMER:** DONALD E MCCOURT  
2620 S MARYLAND PARKWAY  
#564  
LAS VEGAS, NV 89109

LINE #	QTY	DESCRIPTION	REMARKS	UNIT PRICE	TOTAL
1	1.00	LOCATABLE MINERALS / MINING CLAIMS-NOT NEW-UNADJUD, ONE AUTH NO. ONLY / MINING CLAIM MONEY RECEIVED (455) <b>CASES:</b> AMC347516/\$100.00	MINT 2004 (1)	- n/a -	100.00
<b>TOTAL:</b>					<b>\$100.00</b>

**PAYMENT INFORMATION**

1	AMOUNT:	\$100.00	POSTMARKED:	08/18/2003
	TYPE:	CHECK	RECEIVED:	08/22/2003
	CHECK NO:	1225		
	NAME:	MCCOURT, DONALD E 2620 S MARYLAND PARKWAY #564 LAS VEGAS NV 89109		

**REMARKS**

This receipt was generated by the automated BLM Collections and Billing System and is a paper representation of a portion of the official electronic record contained therein.



## MAINTENANCE FEE PAYMENT

\$100.00 MAINTENANCE FEE PAYMENT DUE ON OR BEFORE SEPTEMBER 01, 2003  
 IN LIEU OF ASSESSMENT WORK FOR THE UPCOMING ASSESSMENT  
 YEAR BEGINNING SEPTEMBER 1 OF THE YEAR NOTED ABOVE.

BUREAU OF LAND MANAGEMENT  
 ARIZONA STATE OFFICE  
 222 NORTH CENTRAL AVENUE  
 PHOENIX, AZ 85004-2003

**CK 1225**

COUNT: 1 \$ 100 INT: 0  
 FOR OFFICIAL USE ONLY

THE CLAIMS ARE SITUATED IN Maricopa COUNTY, ARIZONA.

BLM SERIAL NUMBERS	NAMES OF CLAIMS OR SITES
A MC _____ THRU A MC _____ COUNTY BOOK/DOCKET _____, PAGE(S) OR FEE NO(S) _____	_____
A MC _____ THRU A MC _____ COUNTY BOOK/DOCKET _____, PAGE(S) OR FEE NO(S) _____	_____

(OR) IF NOT CONSECUTIVE NUMBERS LIST SEPARATELY BELOW:

BLM SERIAL NUMBERS	NAME OF CLAIMS/SITES	COUNTY BOOK/DOCKET & PAGE OR FEE NUMBER
A MC <u>347516</u>	<u>BLACK EAGLE No. 2</u>	<u>97-0487923</u>
A MC _____	_____	_____
A MC _____	_____	_____
A MC _____	_____	_____
A MC _____	_____	_____
A MC _____	_____	_____
A MC _____	_____	_____
A MC _____	_____	_____
A MC _____	_____	_____
A MC _____	_____	_____
A MC _____	_____	_____
A MC _____	_____	_____
A MC _____	_____	_____

CLAIMANT'S NAME: PREXOMET CORPORATION  
 ADDRESS: #564, 2620 S. Maryland Parkway CITY: LAS VEGAS STATE: NV

CHECK HERE IF THIS IS A CHANGE OF ADDRESS      PHONE: (401) 965-4744      ZIP: 89109

SIGNATURE: Donald E. McCourt  
 TO RECORD WITH THE COUNTY, ONE CLAIMANT OR THE AGENT MUST SIGN.

LIST ALL ADDITIONAL OWNERS ON REVERSE SIDE OF THIS FORM  
 FOR OFFICIAL USE ONLY

ENTERED INTO COMPUTER: \_\_\_\_\_  
 DATE \_\_\_\_\_ INITIALS \_\_\_\_\_ VERIFIED \_\_\_\_\_

TIME STAMP

ARIZONA  
 STATE OFFICE  
 PHOENIX, ARIZONA

2003 AUG 22 A 10: 3

RECEIVED  
 BUREAU OF  
 LAND MANAGEMENT

DONALD E. McCOURT  
 Prexomet Corporation  
 # 564, 2620 S. Maryland Parkway  
 Las Vegas, NV 89109

STATE OF ARIZONA, County of Maricopa SS:

**NOTICE OF INTENT TO HOLD MINING CLAIMS  
 (IN LIEU OF AFFIDAVIT OF ANNUAL ASSESSMENT WORK)**

1. Prexomet Corporation is the owner of the following described unpatented lode and placer mining claim situated in Maricopa County, Arizona (the "Claim"), the location notices of which are of record in said county, and in the records of Arizona State Office of Land Management under the file numbers indicated as follows:

CLAIM NAME	COUNTY RECORDER'S DATA	BLM SERIAL AMC NO.	SEC.(S)	TOWNSHIP	RANGE
Black Eagle No. 2	97-0487923	347516	19	5N	8W

2. Pursuant to the Act of August 10, 1993 (107 Stat. 312 [1993]), owner has paid an advance rental fee of \$100 per claim for the assessment year beginning on September 1, 2003 (as per the attached form), in lieu of recording an affidavit of performance of annual assessment work. Owner further states, however, that mineral production activities have occurred upon the Claim during the past assessment year that would have ordinarily qualified as annual assessment work.

3. The name and address of the owner of the Claim for which this Certificate is prepared is Prexomet Corporation, #564, 2620 S. Maryland Parkway, Las Vegas NV 89109 THIS IS NOT A CHANGE OF ADDRESS.

4. The Claim is held and claimed by the owner for the valuable mineral contained therein, and the owner intends to continue development of the Claim.

DATED this 16th day of August, 2003

PREXOMET CORPORATION

By: Donald E. McCourt  
 Name: Donald E. McCourt  
 Title: President

RECEIVED  
 BUREAU OF  
 LAND MANAGEMENT  
 2003 AUG 22 A 10:32  
 ARIZONA  
 STATE OFFICE  
 PHOENIX, ARIZONA

The foregoing instrument was acknowledged before me this 16th day of August, 2003 by Donald E. McCourt, the duly authorized signatory of Prexomet Corporation.

Michael B. Ed  
 Notary Public

My Commission Expires: 10/22/09

Mr. Donald E. McCourt  
PREXOMET CORPORATION  
# 564, 2620 S. Maryland Parkway  
Las Vegas, NV 89109

RECEIVED  
BUREAU OF  
LAND MANAGEMENT

2002 AUG 22 A 10:19

ARIZONA  
STATE OFFICE  
PHOENIX, ARIZONA

August 19, 2002

Bureau of Land Management  
Arizona State Office  
222 North Central Avenue  
Phoenix, AZ 85004

RE: Black Eagle No. 2  
Bureau of Land Management ( " BLM " ) Serial Number AMC 347516

Dear Sir/Madam:

Enclosed for filing please find an original Maintenance Fee Payment Form for the above-referenced mining claim, together with a check in the amount of \$ 100.00 representing the requisite fee due on or before September 01, 2002. Upon your receipt of these items, kindly date and time stamp the enclosed copy of the Maintenance Fee Payment Form and return it to me via mail for our records. A return envelope has been provided for you together with this letter for your convenience.

Thank you in advance for your attention to this request. Please do not hesitate to contact me if you have any questions.

Very truly yours,

PREXOMET CORPORATION



Donald E. McCourt, Pres.

ENCLOSURE

cc: Richard J. Hindlian, Esq.  
Holland & Knight LLP

NOTE: Kindly send receipt of Mining Claim money received also to me.

**United States Department of the Interior**  
**Bureau of Land Management**  
 BUSINESS & SUPPORT SVCS DIV  
 222 N CENTRAL AVE  
 PHOENIX, AZ 85004 -2203  
 Phone: (602) 417-9200

Receipt	
No:	545789

**Transaction #:** 570427

**Date of Transaction:** 08/22/2002

<b>CUSTOMER:</b>	PREXOMET CORP 2620 S MARYLAND PARKWAY #564 LAS VEGAS,NV 89109
------------------	--

LINE #	QTY	DESCRIPTION	REMARKS	UNIT PRICE	TOTAL
1	1.00	LOCATABLE MINERALS / MINING CLAIMS-NOT NEW-UNADJUD,ONE AUTH NO. ONLY / MINING CLAIM MONEY RECEIVED (455) <b>CASES: AMC347516/\$100.00</b>	MAINT 2003 (1)	- n/a -	100.00
<b>TOTAL:</b>					<b>\$100.00</b>

PAYMENT INFORMATION					
1	<b>AMOUNT:</b>	\$100.00	<b>POSTMARKED:</b>	08/19/2002	
	<b>TYPE:</b>	CHECK	<b>RECEIVED:</b>	08/22/2002	
	<b>CHECK NO:</b>	1214			
	<b>NAME:</b>	MCCOURT, DONALD E 2620 S MARYLAND PARKWAY #564 LAS VEGAS NV 89109			

REMARKS

This receipt was generated by the automated BLM Collections and Billing System and is a paper representation of a portion of the official electronic record contained therein.





CERTIFICATE

STATE OF NEVADA - SECRETARY OF STATE

FILE NUMBER

*Praxomet Corporation*

*C 9501-1995*



RECEIVED  
 CARSON CITY  
 NEVADA

The Secretary of State of Nevada does hereby certify that the above Corporation, after having paid the annual fee of \$85.00 for filing in this office a list of its officers and directors and designation of resident agent for the above filing period, together with penalty in the sum of \$100.00, having also filed the aforesaid list as required by Nevada Revised Statutes Sections 78.150-78.165 and 80.110-80.140, as amended, is hereby authorized to transact and conduct business within this state for the aforesaid period.

THIS CERTIFICATE BECOMES A RECEIPT UPON BEING  
 VALIDATED BY THE OFFICE OF SECRETARY OF STATE

*Dean Heller*  
 DEAN HELLER  
 Secretary of State

*AMP-347516*





**United States Department of the Interior**  
**Bureau of Land Management**  
 BUSINESS & SUPPORT SVCS DIV  
 222 N CENTRAL AVE  
 PHOENIX, AZ 85004 -2203  
 Phone: (602) 417-9200

Receipt	
No:	346599

**Transaction #:** 364658  
**Date of Transaction:** 07/30/2001

**CUSTOMER:** PREXOMET CORP  
 2620 S MARYLAND PARKWAY  
 #564  
 LAS VEGAS, NV 89109

LINE #	QTY	COMMODITY / SUBJECT / ACTION / PRODUCT	REMARKS	UNIT PRICE	TOTAL
1	1.00	LOCATABLE MINERALS / MINING CLAIMS-NOT NEW-UNADJUD, ONE AUTH NO. ONLY / MINING CLAIM MONEY RECEIVED (455)	MAINT 2002 (1)	- n/a -	\$100.00
<b>TOTAL:</b>					<b>\$100.00</b>

PAYMENT INFORMATION			
1	AMOUNT:	\$100.00	POSTMARKED: N/A
	TYPE:	CHECK	RECEIVED: 07/30/2001
	CHECK NO:	1168	
	NAME:	PREXOMET CORP 2620 S MARYLAND PARKWAY #564 LAS VEGAS NV 89109	

**REMARKS**

PHOMNE: SEE DOC

CASE SERIAL NUMBER INFORMATION		
TRNS #	LINE #	CASES
364658	1	AMC347516/\$100.00

This receipt was generated by the automated BLM Collections and Billings System and is a paper representation of a portion of the official electronic record contained therein.

MAINTENANCE FEE PAYMENT Sept. 01, 2002

\$100.00 MAINTENANCE FEE PAYMENT DUE ON OR BEFORE AUGUST 31, 19\_\_  
 IN LIEU OF ASSESSMENT WORK FOR THE UPCOMING ASSESSMENT  
 YEAR BEGINNING SEPTEMBER 1 OF THE YEAR NOTED ABOVE.

BUREAU OF LAND MANAGEMENT  
 ARIZONA STATE OFFICE  
 222 NORTH CENTRAL AVENUE  
 PHOENIX, AZ 85004-2003

COUNT: 1 \$ 100.00 INT: ASML  
 FOR OFFICIAL USE ONLY

THE CLAIMS ARE SITUATED IN Maricopa COUNTY, ARIZONA.

BLM SERIAL NUMBERS	NAMES OF CLAIMS OR SITES
A MC _____ THRU A MC _____ COUNTY BOOK/DOCKET _____, PAGE(S) OR FEE NO(S) _____	
A MC _____ THRU A MC _____ COUNTY BOOK/DOCKET _____, PAGE(S) OR FEE NO(S) _____	

(OR) IF NOT CONSECUTIVE NUMBERS LIST SEPARATELY BELOW:

BLM SERIAL NUMBERS	NAME OF CLAIMS/SITES	COUNTY BOOK/DOCKET & PAGE OR FEE NUMBER
A MC <u>347516</u>	<u>Black Eagle No. 2</u>	<u>97-0487923</u>
A MC _____	_____	_____
A MC _____	_____	_____
A MC _____	_____	_____
A MC _____	_____	_____
A MC _____	_____	_____
A MC _____	_____	_____
A MC _____	_____	_____
A MC _____	_____	_____
A MC _____	_____	_____
A MC _____	_____	_____
A MC _____	_____	_____
A MC _____	_____	_____

CLAIMANT'S NAME: Prexomet Corporation

ADDRESS: #564, 2620 S. Maryland Parkway CITY: Las Vegas STATE: NV

CHECK HERE IF THIS IS A CHANGE OF ADDRESS PHONE: (401) 965 4744 89109

SIGNATURE: Donald E. McCourt  
 TO RECORD WITH THE COUNTY, ONE CLAIMANT OR THE AGENT MUST SIGN

LIST ALL ADDITIONAL OWNERS ON REVERSE SIDE OF THIS FORM

FOR OFFICIAL USE ONLY  
 ENTERED INTO COMPUTER: 10-23-01 vn  
 DATE INITIALS VERIFIED

RECEIVED  
 B.L.M. AZ STATE OFFICE  
 2001 JUL 30 P 2:11  
 TIME STAMP

43 CFR 3833.0-5(c) (August 30, 1994) REQUIRES THAT THE NAMES OF ALL OF THE OWNERS AND THEIR CURRENT ADDRESSES SHALL BE IDENTIFIED ON ALL INSTRUMENTS REQUIRED TO BE RECORDED OR FILED BY THE REGULATIONS, 43 CFR SUBPART 3833.

CLAIMANT'S NAME: \_\_\_\_\_  
ADDRESS: \_\_\_\_\_ CITY: \_\_\_\_\_ STATE: \_\_\_\_\_  
 CHECK HERE IF THIS PHONE: ( ) ZIP: \_\_\_\_\_ IS  
CHANGE OF ADDRESS

CLAIMANT'S NAME: \_\_\_\_\_  
ADDRESS: \_\_\_\_\_ CITY: \_\_\_\_\_ STATE: \_\_\_\_\_  
 CHECK HERE IF THIS PHONE: ( ) ZIP: \_\_\_\_\_ IS  
CHANGE OF ADDRESS

CLAIMANT'S NAME: \_\_\_\_\_  
ADDRESS: \_\_\_\_\_ CITY: \_\_\_\_\_ STATE: \_\_\_\_\_  
 CHECK HERE IF THIS PHONE: ( ) ZIP: \_\_\_\_\_ IS  
CHANGE OF ADDRESS

CLAIMANT'S NAME: \_\_\_\_\_  
ADDRESS: \_\_\_\_\_ CITY: \_\_\_\_\_ STATE: \_\_\_\_\_  
 CHECK HERE IF THIS PHONE: ( ) ZIP: \_\_\_\_\_ IS  
CHANGE OF ADDRESS

CLAIMANT'S NAME: \_\_\_\_\_  
ADDRESS: \_\_\_\_\_ CITY: \_\_\_\_\_ STATE: \_\_\_\_\_  
 CHECK HERE IF THIS PHONE: ( ) ZIP: \_\_\_\_\_ IS  
CHANGE OF ADDRESS

CLAIMANT'S NAME: \_\_\_\_\_  
ADDRESS: \_\_\_\_\_ CITY: \_\_\_\_\_ STATE: \_\_\_\_\_  
 CHECK HERE IF THIS PHONE: ( ) ZIP: \_\_\_\_\_ IS  
CHANGE OF ADDRESS

CLAIMANT'S NAME: \_\_\_\_\_  
ADDRESS: \_\_\_\_\_ CITY: \_\_\_\_\_ STATE: \_\_\_\_\_  
 CHECK HERE IF THIS PHONE: ( ) ZIP: \_\_\_\_\_ IS  
CHANGE OF ADDRESS

CLAIMANT'S NAME: \_\_\_\_\_  
ADDRESS: \_\_\_\_\_ CITY: \_\_\_\_\_ STATE: \_\_\_\_\_  
 CHECK HERE IF THIS PHONE: ( ) ZIP: \_\_\_\_\_ IS  
CHANGE OF ADDRESS



Law Offices

# HOLLAND & KNIGHT LLP

One Beacon Street  
Boston, Massachusetts 02108

617-523-2700  
FAX 617-523-6850  
www.hklaw.com

Atlanta	Northern Virginia
Boston	Orlando
Bradenton	Providence
Chicago	San Francisco
Fort Lauderdale	St. Petersburg
Jacksonville	Tallahassee
Lakeland	Tampa
Melbourne	Washington, D.C.
Mexico City	West Palm Beach
Miami	Representative Offices:
New York	Buenos Aires
	Tel Aviv

JAMES D. NOHL  
(617) 854-1443  
jnohl@hklaw.com

August 28, 2000

## BY OVERNIGHT COURIER

Bureau of Land Management  
Arizona State Office  
222 North Central Avenue  
Phoenix, Arizona 85004-2203

Re: Black Eagle No. 2  
Bureau of Land Management ("BLM") Serial Number AMC 347516

Dear Sir/Madam:

Enclosed for filing please find an original Maintenance Fee Payment Form for the above-referenced mining claim, together with a check in the amount of \$100.00 representing the requisite fee due on or before August 31, 2000. Upon your receipt of these items, kindly date and time stamp the enclosed copy of the Maintenance Fee Payment Form and return it to me via overnight mail for our records. An overnight return envelope has been provided for you together with this letter for your convenience. Please contact the number listed on the return mailer and arrangements will be made to pick up the envelope.

Thank you in advance for your attention to this request. Please do not hesitate to contact me if you have any questions.

Very truly yours,

**HOLLAND & KNIGHT LLP**

*James D. Nohl*  
James D. Nohl

JDN/

Enclosure

cc: Donald E. McCourt, President  
Richard J. Hindlian, Esq.

PHOENIX, ARIZONA  
STATE OFFICE  
ARIZONA

Aug 30 10 16 AM '00

RECEIVED  
BUREAU OF  
LAND MANAGEMENT

**United States Department of the Interior**  
**Bureau of Land Management**  
 BUSINESS & SUPPORT SVCS DIV  
 222 N CENTRAL AVE  
 PHOENIX, AZ 85004 -2203  
 Phone: (602) 417-9200

Receipt	
No:	180084

**Transaction #:** 193391  
**Date of Transaction:** 08/30/2000

**CUSTOMER:** PREXOMET  
 PO BOX 351  
 FOXBORO, MA 02035

LINE #	QTY	COMMODITY / SUBJECT / ACTION / PRODUCT	REMARKS	UNIT PRICE	TOTAL
1	1	LOCATABLE MINERALS / MINING CLAIMS-ACCOUNTS/UNADJUDICATED / MINING CLAIM MONEY RECEIVED (455)	MAINT 2001 (1)	- n/a -	\$100.00
<b>TOTAL:</b>					<b>\$100.00</b>

PAYMENT INFORMATION			
1	AMOUNT:	\$100.00	POSTMARKED: 08/28/2000
	TYPE:	CHECK	RECEIVED: 08/30/2000
	CHECK NO:	1150	
	NAME:	MCCOURT, DONALD E PO BOX 351 FOXBORO MA 02035	

REMARKS

CASE SERIAL NUMBER INFORMATION		
TRNS #	LINE #	CASES
193391	1	AMC347516

This receipt was generated by the automated BLM Collections and Billings System and is a paper representation of a portion of the official electronic record contained therein.

## MAINTENANCE FEE PAYMENT

**\$100.00 MAINTENANCE FEE PAYMENT DUE ON OR BEFORE AUGUST 31, 2000  
IN LIEU OF ASSESSMENT WORK FOR THE UPCOMING ASSESSMENT  
YEAR BEGINNING SEPTEMBER 1 OF THE YEAR NOTED ABOVE.**

Bureau Of Land Management  
Arizona State Office  
222 North Central Avenue  
Phoenix, AZ. 85004-2203

COUNT: <u>1</u>	\$ <u>100</u>	INT: <u>e</u>
FOR OFFICIAL USE ONLY		

THE CLAIMS ARE SITUATED IN Maricopa COUNTY, ARIZONA.

BLM SERIAL NUMBERS	NAMES OF CLAIMS OR SITES
A MC _____ THRU A MC _____	_____
COUNTY BOOK/DOCKET _____, PAGE(S) OR FEE NO(S) _____	_____
A MC _____ THRU A MC _____	_____
COUNTY BOOK/DOCKET _____, PAGE(S) OR FEE NO(S) _____	_____

(OR) IF NOT CONSECUTIVE NUMBERS LIST SEPARATELY BELOW:

BLM SERIAL NUMBERS	NAME OF CLAIMS/SITES	COUNTY BOOK/DOCKET & PAGE OR FEE NUMBER
A MC <u>347516</u>	<u>Black Eagle No. 2</u>	<u>97-0487923</u>
A MC _____	_____	_____
A MC _____	_____	_____
A MC _____	_____	_____
A MC _____	_____	_____
A MC _____	_____	_____
A MC _____	_____	_____
A MC _____	_____	_____
A MC _____	_____	_____
A MC _____	_____	_____

CLAIMANT'S NAME: Prexomet Corporation  
 ADDRESS: P.O. Box 351 CITY: Foxboro STATE: MA

CHECK HERE IF THIS IS A CHANGE OF ADDRESS      PHONE: (401) 965-4744      ZIP: 02035

SIGNATURE: *Donald E. M. Covert* **President**  
 TO RECORD WITH THE COUNTY, ONE CLAIMANT OR THE AGENT MUST SIGN

LIST ALL ADDITIONAL OWNERS ON REVERSE SIDE OF THIS FORM

**FOR OFFICIAL USE ONLY**

ENTERED INTO COMPUTER: <u>9-1-00</u>	 INITIALS	[SEP 05 2000] VERIFIED
DATE	INITIALS	VERIFIED

TIME STAMP

RECEIVED  
 BUREAU OF  
 LAND MANAGEMENT  
 ARIZONA  
 STATE OFFICE  
 PHOENIX, ARIZONA  
 Aug 30 10 16 AM '00

# SHERBURNE, POWERS, HOLLAND & KNIGHT

AMC 347516

A Law Office of HOLLAND & KNIGHT LLP

One Beacon Street  
Boston, Massachusetts 02108

617-523-2700  
FAX 617-523-6850  
www.hklaw.com

JAMES D. NOHL  
(617) 854-1443  
jnohl@hklaw.com

August 16, 1999

## BY MERCURY OVERNIGHT COURIER

Bureau of Land Management  
Arizona State Office  
222 North Central Avenue  
Phoenix, Arizona 85004-2203

RECEIVED  
BUREAU OF  
LAND MANAGEMENT  
Aug 17 9 40 AM '99  
ARIZONA  
STATE OFFICE  
PHOENIX, ARIZONA

Re: Black Eagle No. 2  
Bureau of Land Management ("BLM") Serial Number AMC 347516

Dear Sir/Madam:

Enclosed for filing please find an original Maintenance Fee Payment Form for the above-referenced mining claim, together with a check in the amount of \$100.00 representing the requisite fee due on or before August 31, 1999. Upon your receipt of these items, kindly date and time stamp the enclosed copy of the Maintenance Fee Payment Form and return it to me via overnight mail so that it may be filed with the Maricopa County Recorder's Office. An overnight return envelope has been provided for you together with this letter for your convenience. Please contact the number listed on the return mailer and arrangements will be made to pick up the envelope.

Thank you in advance for your attention to this request. Please do not hesitate to contact me if you have any questions.

Very truly yours,

**SHERBURNE, POWERS,  
HOLLAND & KNIGHT**

*James D. Nohl*  
James D. Nohl

JDN/

Enclosure

Cc: Richard J. Hindlian, Esq.

ENTERED INTO COMPUTER

VERIFIED  
JDB

472940\_1.DOC

HOLLAND & KNIGHT LLP / Office Locations

Atlanta • Boston • Fort Lauderdale • Jacksonville • Lakeland • Melbourne • Mexico City • Miami • New York  
Northern Virginia • Orlando • Providence • San Francisco • St. Petersburg • Tallahassee • Tampa • Washington, D.C. • West Palm Beach



Aug 17 3 41 AM '99

### MAINTENANCE FEE PAYMENT

**\$100.00 MAINTENANCE FEE PAYMENT DUE ON OR BEFORE AUGUST 31, 19 99  
IN LIEU OF ASSESSMENT WORK FOR THE UPCOMING ASSESSMENT  
YEAR BEGINNING SEPTEMBER 1 OF THE YEAR NOTED ABOVE.**

Bureau Of Land Management  
Arizona State Office  
222 North Central Avenue  
Phoenix, AZ. 85004-2203

COUNT: 1 \$ 100 INT: ced  
FOR OFFICIAL USE ONLY

THE CLAIMS ARE SITUATED IN Maricopa COUNTY, ARIZONA.

BLM SERIAL NUMBERS NAMES OF CLAIMS OR SITES  
A MC \_\_\_\_\_ THRU A MC \_\_\_\_\_  
COUNTY BOOK/DOCKET \_\_\_\_\_, PAGE(S) OR FEE NO(S) \_\_\_\_\_  
A MC \_\_\_\_\_ THRU A MC \_\_\_\_\_  
COUNTY BOOK/DOCKET \_\_\_\_\_, PAGE(S) OR FEE NO(S) \_\_\_\_\_

(OR) IF NOT CONSECUTIVE NUMBERS LIST SEPARATELY BELOW:

BLM SERIAL NUMBERS	NAME OF CLAIMS/SITES	COUNTY BOOK/DOCKET & PAGE OR FEE NUMBER
A MC <u>347516</u>	<u>Black Eagle No. 2</u>	<u>97-0487923</u>
A MC _____	_____	_____
A MC _____	_____	_____
A MC _____	_____	_____
A MC _____	_____	_____
A MC _____	_____	_____
A MC _____	_____	_____
A MC _____	_____	_____
A MC _____	_____	_____
A MC _____	_____	_____

CLAIMANT'S NAME: Prexomet Corporation  
ADDRESS: 25 Thurber Boulevard CITY: Smithfield STATE: RI

CHECK HERE IF THIS IS A CHANGE OF ADDRESS PHONE: (401) 231-6968 ZIP: 02917

SIGNATURE: Ronald E. McCourt, President  
TO RECORD WITH THE COUNTY, ONE CLAIMANT OR THE AGENT MUST SIGN

LIST ALL ADDITIONAL OWNERS ON REVERSE SIDE OF THIS FORM

FOR OFFICIAL USE ONLY  
ENTERED INTO COMPUTER: AUG 18 1999 ERS 80  
**ENTERED INTO COMPUTER** INITIALS VERIFIED

TIME STAMP

43 CFR 3833.0-5(e) (August 30, 1994) REQUIRES THAT THE NAMES OF ALL OF THE OWNERS AND THEIR CURRENT ADDRESSES SHALL BE IDENTIFIED ON ALL INSTRUMENTS REQUIRED TO BE RECORDED OR FILED BY THE REGULATIONS, 43 CFR SUBPART 3833.

CLAIMANT'S NAME: \_\_\_\_\_

ADDRESS: \_\_\_\_\_ CITY: \_\_\_\_\_ STATE: \_\_\_\_\_

CHECK HERE IF THIS IS CHANGE OF ADDRESS      PHONE: (      )      ZIP: \_\_\_\_\_

CLAIMANT'S NAME: \_\_\_\_\_

ADDRESS: \_\_\_\_\_ CITY: \_\_\_\_\_ STATE: \_\_\_\_\_

CHECK HERE IF THIS IS CHANGE OF ADDRESS      PHONE: (      )      ZIP: \_\_\_\_\_

CLAIMANT'S NAME: \_\_\_\_\_

ADDRESS: \_\_\_\_\_ CITY: \_\_\_\_\_ STATE: \_\_\_\_\_

CHECK HERE IF THIS IS CHANGE OF ADDRESS      PHONE: (      )      ZIP: \_\_\_\_\_

CLAIMANT'S NAME: \_\_\_\_\_

ADDRESS: \_\_\_\_\_ CITY: \_\_\_\_\_ STATE: \_\_\_\_\_

CHECK HERE IF THIS IS CHANGE OF ADDRESS      PHONE: (      )      ZIP: \_\_\_\_\_

CLAIMANT'S NAME: \_\_\_\_\_

ADDRESS: \_\_\_\_\_ CITY: \_\_\_\_\_ STATE: \_\_\_\_\_

CHECK HERE IF THIS IS CHANGE OF ADDRESS      PHONE: (      )      ZIP: \_\_\_\_\_

CLAIMANT'S NAME: \_\_\_\_\_

ADDRESS: \_\_\_\_\_ CITY: \_\_\_\_\_ STATE: \_\_\_\_\_

CHECK HERE IF THIS IS CHANGE OF ADDRESS      PHONE: (      )      ZIP: \_\_\_\_\_

CLAIMANT'S NAME: \_\_\_\_\_

ADDRESS: \_\_\_\_\_ CITY: \_\_\_\_\_ STATE: \_\_\_\_\_

CHECK HERE IF THIS IS CHANGE OF ADDRESS      PHONE: (      )      ZIP: \_\_\_\_\_

UNITED STATES  
DEPARTMENT OF THE INTERIOR  
BUREAU OF LAND MANAGEMENT

RECEIPT AND ACCOUNTING ADVICE

NO. 2296638

CD/AZ

08/18/99

CLAIM MAINTENANCE FEE 2000

2 9 13

100.00

07

Subject:

Applicant: PREXOMET CORP  
25 THURBER BOULEVARD  
SMITHFIELD RI 02917

CK 289

Remitter:

Assignor:

LEASE MANAGEMENT DATA  NEW  UPDATE  PAYMENT

ORIGINAL SERIAL NO.	ASG.	TYPE	ST.	CTY.	FUND SYMBOL	ACRES/UNITS	RATE
AMC 347516							

AMOUNT	ANV. DATE	EXP. DATE	BILL CYC.	S/C	DISTRICT	NEXT BILL	MISC. DATA	U of M	ACTUAL UNITS

ASSIGNMENT SERIAL NO.	ASG.	TYPE	ST.	CTY.	FUND SYMBOL	ACRES/UNITS	RATE

AMOUNT	ANV. DATE	EXP. DATE	BILL CYC.	S/C	DISTRICT	NEXT BILL	MISC. DATA	U of M	ACTUAL UNITS

APPLY REMITTANCE

ACTION	FUND SYMBOL	CTY.	AMOUNT
FILING FEE			
RENTAL			
UNEARNED			
REFUND			
TOTAL			
AMOUNT DUE			

Remarks:

BY:

DATE:

Lease in Escrow?  
 KGS?  
 Auto Escalates?  
 Auto Renew?

Of Interest?  
 Operating Rights?  
 Operator  
 Bond Filed?

FOR MMS USE ONLY

BILLEE	FOREST REFUGE
NUMBER	
OCS SECTION	
CODE	

# SHERBURNE, POWERS, HOLLAND & KNIGHT

AMC 347516  
349236

A Law Office of HOLLAND & KNIGHT LLP

One Beacon Street  
Boston, Massachusetts 02108

617-523-2700  
FAX 617-523-6850  
www.hklaw.com

JAMES D. NOHL  
(617) 854-1443  
jnohl@hklaw.com

April 16, 1999

**BY MERCURY OVERNIGHT COURIER  
AND BY FAX: (602) 417-9490**

Ms. Dorie Morrison, Land Law Examiner  
United States Department of the Interior  
Bureau of Land Management  
Arizona State Office  
222 North Central Avenue  
Phoenix, AZ 85004-2203

RECEIVED  
BUREAU OF  
LAND MANAGEMENT  
APR 19 11 12 AM '99  
ARIZONA  
STATE OFFICE  
PHOENIX, ARIZONA

Re: Black Eagle No. 2  
Bureau of Land Management ("BLM") Serial Number AMC 347516

Dear Ms. Morrison:

Reference is hereby made to a certain Maintenance Fee Payment Form received by your office on August 4, 1998, a copy of which is attached hereto as Attachment A. Due to the incorrect designation of the BLM Serial Number for the mining claim specified as Black Eagle No. 2 on this form, the \$100 maintenance fee associated with this form was mistakenly allocated to the mining claim known as Black Eagle No. 1. We respectfully request that the \$100 maintenance fee originally delivered with the Maintenance Fee Payment Form properly be reallocated to Black Eagle No. 2 (AMC 347516), as intended.

In support of this request, please note the following:

1. The Maintenance Fee Payment Form properly identifies the name of the claim as Black Eagle No. 2 and not Black Eagle No. 1.
2. Prexomet Corporation of Smithfield, Rhode Island is the owner of record of Black Eagle No. 2 (AMC 347516) and not Black Eagle No. 1 (AMC 349236).
3. The Maintenance Fee Payment Form designates the claimant as Prexomet Corporation and the Maintenance Fee Payment Form is signed by the President of Prexomet Corporation.
4. The \$100 check delivered with the Maintenance Fee Payment Form is a check from Prexomet Corporation.

April 16, 1999

Page 2

RECEIVED  
BUREAU OF  
LAND MANAGEMENT  
APR 19 11 12 AM '99  
STATE OFFICE  
PHOENIX, ARIZONA

In light of these facts, we believe that it is apparent that the Maintenance Fee Payment Form and the \$100 maintenance fee payment delivered therewith clearly were intended for the mining claim owned by Prexomet Corporation – namely, Black Eagle No. 2 (AMC 347516). It would not make sense for a party to submit a maintenance fee for a mining claim in its name, designating itself as the claimant of the mining claim, but intend that the payment be applied to a mining claim it does not own. Further, we note that it is inapposite that the Receipt and Accounting Advice No. 2389172, dated August 4, 1998, from your office (a copy of which is attached hereto as Attachment B), designates Prexomet Corporation as the Applicant of the Claim Maintenance Fee 1999 for BLM Serial Number AMC 349236 (which is the mining claim known as Black Eagle No. 1) when Prexomet Corporation is not the owner of record of that mining claim.

As further support for the fact that the Maintenance Fee Payment Form was intended to have been filed in connection with Black Eagle No. 2 (AMC 347516) and not Black Eagle No. 1 (AMC 349236), please also note that the County Fee Number referred to on the Maintenance Fee Payment Form refers to a Notice of Mining Claim filed with the Maricopa County Recorder by Joseph P. Fahey on July 18, 1997 and transferred by Joseph P. Fahey to Prexomet Corporation by a Mining Deed filed with the Maricopa County Recorder also on July 18, 1997. For your reference, a copy of each of these documents is attached hereto as Attachment C and Attachment D, respectively. Please note that the mining claim referred to in each of these documents is identified as “Black Eagle No. 2” and bears the exact same description as the mining claim ultimately recorded in your office as Black Eagle No. 2 (AMC 347516).

As we have subsequently learned from recent telephone conversations with you, the Notice of Mining Claim and the Mining Deed attached hereto as Attachment C and Attachment D apparently were not filed with your office to establish the actual mining claim in Black Eagle No. 2 and the transfer of the same to Prexomet Corporation. A later copy of each of these documents apparently was filed on July 21, 1997 with the Maricopa County Recorder and subsequently was then filed with your office as well. For your reference, the later copies of each of these documents, as provided by you to us on April 14, 1999, are attached hereto as Attachment E and Attachment F, respectively.

It is our understanding that the Notice of Mining Claim and the Mining Deed attached hereto as Attachment C and Attachment D were provided by Joseph P. Fahey to Prexomet Corporation as evidence of the transfer of the mining claim known as Black Eagle No. 2 to Prexomet Corporation. Prexomet Corporation, therefore, mistakenly used these forms as the basis for having the Maintenance Fee Payment Form for the mining claim identified therein as Black Eagle No. 2 prepared. For this reason, the County Fee Number referenced on the Maintenance Fee Form refers to the County Fee Number on the Notice of Mining Claim attached hereto as Attachment C. Notwithstanding this misreference, these facts clearly illustrate that the mining claim that was intended to have been covered by the Maintenance Fee Payment Form was the mining claim for the location identifiable as Black Eagle No. 2 (AMC 347516).

April 16, 1999

Page 3

The exact reason for the incorrect designation of the BLM Serial Number for the mining claim identified as Black Eagle No. 2 on the Maintenance Fee Payment Form is unclear. It appears, however, that in obtaining the BLM Serial Number for the mining claim, the BLM Serial Number for the mining claim known as Black Eagle No. 1 was mistakenly provided and incorporated into the form. Unfortunately, this error and inconsistency in the form was neither caught by any one nor raised to any one's attention so that it might have been corrected immediately following the filing of the Maintenance Fee Payment Form. Given the weight of the clear intent that the Maintenance Fee Form was to cover Black Eagle No. 2 (AMC 347516), and the fact that Prexomet Corporation is not the holder of record of Black Eagle No. 1 (AMC 349236), we feel that it is justifiable that the \$100 maintenance fee payment properly be reallocated to Black Eagle No. 2 (AMC 347516).

Please note that it is not the intent of Prexomet Corporation to prejudice Joseph P. Fahey, the holder of record of the mining claim known as Black Eagle No. 1 (AMC 349236). It is merely Prexomet Corporation's intent to protect its mining claim interest and to reach an equitable resolution for this mix-up. While contacting and obtaining the concurrence of Mr. Fahey for the reallocation of the maintenance fee payment is not an option Prexomet Corporation feels is available at this time, Prexomet Corporation is willing to work with you to attempt to achieve some other equitable resolution if necessary.

We sincerely appreciate your consideration of this matter and look forward hearing from you as soon as possible. If you have any questions, or if we can be of any further assistance to you regarding this matter, please do not hesitate to call.

Very truly yours,

**SHERBURNE, POWERS,  
HOLLAND & KNIGHT**

*James D. Nohl*  
James D. Nohl

JDN/

Attachments

Cc: Mr. Donald E. McCourt  
Richard J. Hindlian, Esq.

RECEIVED  
BUREAU OF  
LAND MANAGEMENT  
APR 19 11 22 AM '99  
ARIZONA  
STATE OFFICE  
PHOENIX, ARIZONA

**Attachment A  
MAINTENANCE FEE PAYMENT**

**\$100.00 MAINTENANCE FEE PAYMENT DUE ON OR BEFORE AUGUST 31, 19\_\_  
IN LIEU OF ASSESSMENT WORK FOR THE UPCOMING ASSESSMENT  
YEAR BEGINNING SEPTEMBER 1 OF THE YEAR NOTED ABOVE.**

Bureau Of Land Management  
Arizona State Office  
222 North Central Avenue  
Phoenix, AZ. 85004-2203


THE CLAIMS ARE SITUATED IN Maricopa COUNTY, ARIZONA.

COUNT: 1 \$ 100.00 INT: Amc  
FOR OFFICIAL USE ONLY

BLM SERIAL NUMBERS \_\_\_\_\_ NAMES OF CLAIMS OR SITES \_\_\_\_\_  
A MC \_\_\_\_\_ THRU A MC \_\_\_\_\_  
COUNTY BOOK/DOCKET \_\_\_\_\_, PAGE(S) OR FEE NO(S) \_\_\_\_\_  
A MC \_\_\_\_\_ THRU A MC \_\_\_\_\_  
COUNTY BOOK/DOCKET \_\_\_\_\_, PAGE(S) OR FEE NO(S) \_\_\_\_\_

(OR) IF NOT CONSECUTIVE NUMBERS LIST SEPARATELY BELOW:

BLM SERIAL NUMBERS	NAME OF CLAIMS/SITES	COUNTY BOOK/DOCKET & PAGE OR FEE NUMBER
A MC <u>349236</u>	<u>BLACK EAGLE NO. 2</u>	<u>97-485476</u>
A MC _____	_____	_____
A MC _____	_____	_____
A MC _____	_____	_____
A MC _____	_____	_____
A MC _____	_____	_____
A MC _____	_____	_____
A MC _____	_____	_____
A MC _____	_____	_____
A MC _____	_____	_____

CLAIMANT'S NAME: Prexomet Corporation  
ADDRESS: 25<sup>th</sup> Thurber Boulevard CITY: Smithfield STATE: RI

CHECK HERE IF THIS IS A CHANGE OF ADDRESS PHONE: (401) 231-6968 ZIP: 02917

SIGNATURE: Donald E. McQuest President  
TO RECORD WITH THE COUNTY, ONE CLAIMANT OR THE AGENT MUST SIGN

LIST ALL ADDITIONAL OWNERS ON REVERSE SIDE OF THIS FORM

FOR OFFICIAL USE ONLY		
ENTERED INTO COMPUTER: _____	DATE _____	INITIALS _____
		VERIFIED _____

TIME STAMP  
Aug 4 9 35 AM  
ARIZONA STATE OFFICE  
PHOENIX, ARIZONA  
RECEIVED BUREAU OF LAND MANAGEMENT

APR 19 11 22 AM '99  
RECEIVED BUREAU OF LAND MANAGEMENT  
ARIZONA STATE OFFICE  
PHOENIX, ARIZONA

Attachment B

Form 1370-4t  
(March 1984)

UNITED STATES  
DEPARTMENT OF THE INTERIOR  
BUREAU OF LAND MANAGEMENT

RECEIPT AND ACCOUNTING ADVICE

NO. 2389172 04

Subject: CLAIM MAINTENANCE FEE 1999 TC/AZ 08/04/98  
Applicant: 2 20 13 100.00

PREXOMET CORPORATION  
25 THURBER BLVD  
UNIT - C HELM  
SMITHFIELD RI 02917

Remitter: CK 275  
617 523-2700

Assignor:

SERIAL NO.
AMC 349236

REFER TO THE ABOVE CASE SERIAL NUMBER IN ALL CORRESPONDENCE. PLEASE INFORM THIS OFFICE OF ANY CHANGE IN ADDRESS.

NOTE: This notice is a receipt for monies paid the United States. If these monies are for required fees in connection with your application to lease, purchase, enter, or otherwise acquire an interest in public lands or resources, this receipt is not an authorization to utilize the land applied for and it does not convey any right, title, or interest in the land for which application is made.

RECEIVED  
BUREAU OF  
LAND MANAGEMENT  
APR 19 11 12 AM '99  
ARIZONA  
STATE OFFICE  
PHOENIX, ARIZONA





43 CFR 3833.0-5(e) (August 30, 1994) REQUIRES THAT THE NAMES OF ALL OF THE OWNERS AND THEIR CURRENT ADDRESSES SHALL BE IDENTIFIED ON ALL INSTRUMENTS REQUIRED TO BE RECORDED OR FILED BY THE REGULATIONS, 43 CFR SUBPART 3833.

CLAIMANT'S NAME: \_\_\_\_\_

ADDRESS: \_\_\_\_\_ CITY: \_\_\_\_\_ STATE: \_\_\_\_\_

CHECK HERE IF THIS IS CHANGE OF ADDRESS      PHONE: (    ) \_\_\_\_\_ ZIP: \_\_\_\_\_

CLAIMANT'S NAME: \_\_\_\_\_

ADDRESS: \_\_\_\_\_ CITY: \_\_\_\_\_ STATE: \_\_\_\_\_

CHECK HERE IF THIS IS CHANGE OF ADDRESS      PHONE: (    ) \_\_\_\_\_ ZIP: \_\_\_\_\_

CLAIMANT'S NAME: \_\_\_\_\_

ADDRESS: \_\_\_\_\_ CITY: \_\_\_\_\_ STATE: \_\_\_\_\_

CHECK HERE IF THIS IS CHANGE OF ADDRESS      PHONE: (    ) \_\_\_\_\_ ZIP: \_\_\_\_\_

CLAIMANT'S NAME: \_\_\_\_\_

ADDRESS: \_\_\_\_\_ CITY: \_\_\_\_\_ STATE: \_\_\_\_\_

CHECK HERE IF THIS IS CHANGE OF ADDRESS      PHONE: (    ) \_\_\_\_\_ ZIP: \_\_\_\_\_

CLAIMANT'S NAME: \_\_\_\_\_

ADDRESS: \_\_\_\_\_ CITY: \_\_\_\_\_ STATE: \_\_\_\_\_

CHECK HERE IF THIS IS CHANGE OF ADDRESS      PHONE: (    ) \_\_\_\_\_ ZIP: \_\_\_\_\_

CLAIMANT'S NAME: \_\_\_\_\_

ADDRESS: \_\_\_\_\_ CITY: \_\_\_\_\_ STATE: \_\_\_\_\_

CHECK HERE IF THIS IS CHANGE OF ADDRESS      PHONE: (    ) \_\_\_\_\_ ZIP: \_\_\_\_\_

CLAIMANT'S NAME: \_\_\_\_\_

ADDRESS: \_\_\_\_\_ CITY: \_\_\_\_\_ STATE: \_\_\_\_\_

CHECK HERE IF THIS IS CHANGE OF ADDRESS      PHONE: (    ) \_\_\_\_\_ ZIP: \_\_\_\_\_

UNITED STATES  
DEPARTMENT OF THE INTERIOR  
BUREAU OF LAND MANAGEMENT

RECEIPT AND ACCOUNTING ADVICE

NO. 2372747 04

TC/AZ 08/28/97

Subject: CLAIM MAINTENANCE FEE 1998

2 28 13

100.00

Applicant:

PREXOMET CORPORATION  
25 THURBER BLVD  
SMITHFIELD RI 02917

Remitter: MINEX RESOURCES LLC  
BOX 26892  
PHOENIX AZ 85068  
CK 1425 - 602-331-4712

Assignor:

LEASE MANAGEMENT DATA										
<input type="checkbox"/> NEW <input type="checkbox"/> UPDATE <input type="checkbox"/> PAYMENT										
ORIGINAL SERIAL NO.	ASG.	TYPE	ST.	CTY.	FUND SYMBOL			ACRES/UNITS	RATE	
AMC 347516										
AMOUNT	ANV. DATE	EXP. DATE	BILL CYC.	S/C	DISTRICT	NEXT BILL	MISC. DATA	U of M	ACTUAL UNITS	
ASSIGNMENT SERIAL NO.	ASG.	TYPE	ST.	CTY.	FUND SYMBOL			ACRES/UNITS	RATE	
AMOUNT	ANV. DATE	EXP. DATE	BILL CYC.	S/C	DISTRICT	NEXT BILL	MISC. DATA	U of M	ACTUAL UNITS	

APPLY REMITTANCE			
ACTION	FUND SYMBOL	CTY.	AMOUNT
FILING FEE			
RENTAL			
UNEARNED			
REFUND			
TOTAL			
AMOUNT DUE			

Remarks:

BY: \_\_\_\_\_ DATE: \_\_\_\_\_

- Lease in Escrow?
- KGS?                      Of Interest?
- Auto Escalates?            Operating Rights?
- Auto Renew?                Operator
- Bond Filed?

FOR MMS USE ONLY		
BILLEE	NUMBER	FOREST REFUGE
OCS SECTION		
CODE		

IN WITNESS WHEREOF, I (we) have hereunto set my(our) hand(s) and seal this 21st day of July 19 97.

*Joseph P. Fahey*

State of ARIZONA )  
County of Maricopa ) ss.

**ACKNOWLEDGMENT**

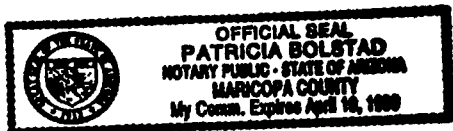
On this 21st day of July, 19 97, before me, the undersigned Notary Public, personally appeared Joseph P. Fahey

known to me to be the individual(s) who executed the foregoing MINING DEED and acknowledged the same to be his(her)(their) free act and deed.

My Commission Expires: 4/10/99

*Patricia Bolstad*

Notary Public  
Patricia Bolstad



RECEIVED  
B.L.M.  
ARIZONA STATE OFFICE  
JUL 31 11 17 AM '97

**SHERBURNE, POWERS, HOLLAND & KNIGHT**  
A Law Office of **HOLLAND & KNIGHT LLP**

AMC 347516  
349236

**One Beacon Street**  
**Boston, Massachusetts 02108**

**(617) 523-2700**  
**FAX: (617) 720-0325**

**FACSIMILE**

Atlanta  
Boston  
Fort Lauderdale  
Jacksonville  
Lakeland  
Melbourne  
Mexico City  
Miami  
New York

Northern Virginia  
Orlando  
Providence  
San Francisco  
St. Petersburg  
Tallahassee  
Tampa  
Washington, D.C.  
West Palm Beach

**TO:**

**Ms. Dorie Morrison, Land Law Examiner**

NAME COMPANY/FIRM

**602-417-9490**

FAX NUMBER TELEPHONE NUMBER

**FROM:**

**James D. Nohi, Esq. (617) 523-2700**

NAME ID# TELEPHONE NUMBER

TOTAL NUMBER OF PAGES

15

**MESSAGE:**

If you did not receive all of the pages or find that they are illegible, please call  
**(617) 619-9250**

**Confidentiality Note:**

The documents included with this facsimile sheet contain information from the law firm of Sherburne, Powers, Holland & Knight which is confidential and/or privileged. This information is intended only for the use of the individual or entity to whom it is addressed, and may contain information that is privileged, confidential and exempt from disclosure under applicable law. If the reader of this transmittal is not the intended recipient, or the employee or agent responsible for delivering the transmittal to the intended recipient, you are hereby notified that any dissemination, distribution or copying of this communication is strictly prohibited. If you have received this communication in error, please notify us immediately by telephone and return the original message to us at the above address via the U.S. Postal Service.

**FOR THE RECORD:**

DATE: April 14, 1999

URGENCY:  SUPER RUSH  RUSH  REGULAR

FAXED BY: AMOUNT:

FILE #: 791568-00001 CLIENT NAME:

CONFIRMED:  YES  NO NAME: TIME:

**SHERBURNE, POWERS, HOLLAND & KNIGHT**  
A Law Office of **HOLLAND & KNIGHT LLP**

One Beacon Street  
Boston, Massachusetts 02108

(617) 523-2700  
FAX: (617) 720-0325

**FACSIMILE**

Atlanta  
Boston  
Fort Lauderdale  
Jacksonville  
Lakeland  
Melbourne  
Mexico City  
Miami  
New York

Northern Virginia  
Orlando  
Providence  
San Francisco  
St. Petersburg  
Tallahassee  
Tampa  
Washington, D.C.  
West Palm Beach

TO:

Ms. Dorie Morrison, Land Law Examiner

NAME

COMPANY/FIRM

602-417-9490

FAX NUMBER

TELEPHONE NUMBER

FROM:

James D. Nohl, Esq.

(617) 523-2700

NAME

ID#

TELEPHONE NUMBER

TOTAL NUMBER OF PAGES  
1

**MESSAGE:**

Attached please find a corrected page 2 for the letter faxed to you earlier this afternoon. The date in the first sentence of the second paragraph has been changed from July 18, 1999 to July 18, 1997. Also, please note that the reference to "on April 14, 1999" in the last sentence of the third paragraph has been changed to "on April 14, 1997".

Since you have indicated that the letter otherwise appears in good shape, I will place the letter in overnight delivery to you so that you will have the original by Monday.

I look forward to talking with you after you have had the opportunity to discuss this issue with your supervisor. Please do not hesitate to call me if there is any additional information you need or if there are any additional corrections to the letter you would like made. Thank you again for your assistance in this matter!

**FOR THE RECORD:**

DATE: April 16, 1999

URGENCY:  SUPER RUSH  RUSH  REGULAR

FAXED BY: AMOUNT:

FILE #: 791568-00001 CLIENT NAME:

CONFIRMED:  YES  NO NAME: TIME:

If you did not receive all of the pages or find that they are illegible, please call  
**(617) 619-9250**

**Confidentiality Note:**

The documents included with this facsimile sheet contain information from the law firm of Sherburne, Powers, Holland & Knight which is confidential and/or privileged. This information is intended only for the use of the individual or entity to whom it is addressed, and may contain information that is privileged, confidential and exempt from disclosure under applicable law. If the reader of this transmittal is not the intended recipient, or the employee or agent responsible for delivering the transmittal to the intended recipient, you are hereby notified that any dissemination, distribution or copying of this communication is strictly prohibited. If you have received this communication in error, please notify us immediately by telephone and return the original message to us at the above address via the U.S. Postal Service.

APR 16 1999 18:04 FR S.P.A. & KNIGHT, LLP W TO 16024173490 P.02/02

April 16, 1999

Page 2

In light of these facts, we believe that it is apparent that the Maintenance Fee Payment Form and the \$100 maintenance fee payment delivered therewith clearly were intended for the mining claim owned by Prexomet Corporation – namely, Black Eagle No. 2 (AMC 347516). It would not make sense for a party to submit a maintenance fee for a mining claim in its name, designating itself as the claimant of the mining claim, but intend that the payment be applied to a mining claim it does not own. Further, we note that it is inapposite that the Receipt and Accounting Advice No. 2389172, dated August 4, 1998, from your office (a copy of which is attached hereto as Attachment B), designates Prexomet Corporation as the Applicant of the Claim Maintenance Fee 1999 for BLM Serial Number AMC 349236 (which is the mining claim known as Black Eagle No. 1) when Prexomet Corporation is not the owner of record of that mining claim.

As further support for the fact that the Maintenance Fee Payment Form was intended to have been filed in connection with Black Eagle No. 2 (AMC 347516) and not Black Eagle No. 1 (AMC 349236), please also note that the County Fee Number referred to on the Maintenance Fee Payment Form refers to a Notice of Mining Claim filed with the Maricopa County Recorder by Joseph P. Fahey on July 18, 1997 and transferred by Joseph P. Fahey to Prexomet Corporation by a Mining Deed filed with the Maricopa County Recorder also on July 18, 1997. For your reference, a copy of each of these documents is attached hereto as Attachment C and Attachment D, respectively. Please note that the mining claim referred to in each of these documents is identified as “Black Eagle No. 2” and bears the exact same description as the mining claim ultimately recorded in your office as Black Eagle No. 2 (AMC 347516).

As we have subsequently learned from recent telephone conversations with you, the Notice of Mining Claim and the Mining Deed attached hereto as Attachment C and Attachment D apparently were not filed with your office to establish the actual mining claim in Black Eagle No. 2 and the transfer of the same to Prexomet Corporation. A later copy of each of these documents apparently was filed on July 21, 1997 with the Maricopa County Recorder and subsequently was then filed with your office as well. For your reference, the later copies of each of these documents, as provided by you to us on April 14, 1999, are attached hereto as Attachment E and Attachment F, respectively.

It is our understanding that the Notice of Mining Claim and the Mining Deed attached hereto as Attachment C and Attachment D were provided by Joseph P. Fahey to Prexomet Corporation as evidence of the transfer of the mining claim known as Black Eagle No. 2 to Prexomet Corporation. Prexomet Corporation, therefore, mistakenly used these forms as the basis for having the Maintenance Fee Payment Form for the mining claim identified therein as Black Eagle No. 2 prepared. For this reason, the County Fee Number referenced on the Maintenance Fee Form refers to the County Fee Number on the Notice of Mining Claim attached hereto as Attachment C. Notwithstanding this misreference, these facts clearly illustrate that the mining claim that was intended to have been covered by the Maintenance Fee Payment Form was the mining claim for the location identifiable as Black Eagle No. 2 (AMC 347516).

# SHERBURNE, POWERS, HOLLAND & KNIGHT

A Law Office of HOLLAND & KNIGHT LLP

One Beacon Street  
Boston, Massachusetts 02108

617-523-2700  
FAX 617-523-6850  
www.hklaw.com

JAMES D. NOHL  
(617) 854-1443  
jnohl@hklaw.com

April 16, 1999

**BY MERCURY OVERNIGHT COURIER  
AND BY FAX: (602) 417-9490**

Ms. Dorie Morrison, Land Law Examiner  
United States Department of the Interior  
Bureau of Land Management  
Arizona State Office  
222 North Central Avenue  
Phoenix, AZ 85004-2203

Re: Black Eagle No. 2  
Bureau of Land Management ("BLM") Serial Number AMC 347516

Dear Ms. Morrison:

Reference is hereby made to a certain Maintenance Fee Payment Form received by your office on August 4, 1998, a copy of which is attached hereto as Attachment A. Due to the incorrect designation of the BLM Serial Number for the mining claim specified as Black Eagle No. 2 on this form, the \$100 maintenance fee associated with this form was mistakenly allocated to the mining claim known as Black Eagle No. 1. We respectfully request that the \$100 maintenance fee originally delivered with the Maintenance Fee Payment Form properly be reallocated to Black Eagle No. 2 (AMC 347516), as intended.

In support of this request, please note the following:

1. The Maintenance Fee Payment Form properly identifies the name of the claim as Black Eagle No. 2 and not Black Eagle No. 1.
2. Prexomet Corporation of Smithfield, Rhode Island is the owner of record of Black Eagle No. 2 (AMC 347516) and not Black Eagle No. 1 (AMC 349236). ✓
3. The Maintenance Fee Payment Form designates the claimant as Prexomet Corporation and the Maintenance Fee Payment Form is signed by the President of Prexomet Corporation. ✓
4. The \$100 check delivered with the Maintenance Fee Payment Form is a check from Prexomet Corporation.

444125\_2.DOC

HOLLAND & KNIGHT LLP / Office Locations

Atlanta • Boca Raton • Boston • Fort Lauderdale • Jacksonville • Lakeland • Melbourne • Mexico City • Miami • New York  
Northern Virginia • Orlando • Providence • San Francisco • St. Petersburg • Tallahassee • Tampa • Washington, D.C. • West Palm Beach



APR 18 '99 16:44 FR HR BUS 9 FAX 2 617 523 8850 TO 916024179490 P.03/15

April 16, 1999

Page 2

In light of these facts, we believe that it is apparent that the Maintenance Fee Payment Form and the \$100 maintenance fee payment delivered therewith clearly were intended for the mining claim owned by Prexomet Corporation – namely, Black Eagle No. 2 (AMC 347516). It would not make sense for a party to submit a maintenance fee for a mining claim in its name, designating itself as the claimant of the mining claim, but intend that the payment be applied to a mining claim it does not own. Further, we note that it is inapposite that the Receipt and Accounting Advice No. 2389172, dated August 4, 1998, from your office (a copy of which is attached hereto as Attachment B), designates Prexomet Corporation as the Applicant of the Claim Maintenance Fee 1999 for BLM Serial Number AMC 349236 (which is the mining claim known as Black Eagle No. 1) when Prexomet Corporation is not the owner of record of that mining claim.

As further support for the fact that the Maintenance Fee Payment Form was intended to have been filed in connection with Black Eagle No. 2 (AMC 347516) and not Black Eagle No. 1 (AMC 349236), please also note that the County Fee Number referred to on the Maintenance Fee Payment Form refers to a Notice of Mining Claim filed with the Maricopa County Recorder by Joseph P. Fahey on July 18, 1999 and transferred by Joseph P. Fahey to Prexomet Corporation by a Mining Deed filed with the Maricopa County Recorder also on July 18, 1997. For your reference, a copy of each of these documents is attached hereto as Attachment C and Attachment D, respectively. Please note that the mining claim referred to in each of these documents is identified as "Black Eagle No. 2" and bears the exact same description as the mining claim ultimately recorded in your office as Black Eagle No. 2 (AMC 347516).

As we have subsequently learned from recent telephone conversations with you, the Notice of Mining Claim and the Mining Deed attached hereto as Attachment C and Attachment D apparently were not filed with your office to establish the actual mining claim in Black Eagle No. 2 and the transfer of the same to Prexomet Corporation. A later copy of each of these documents apparently was filed on July 21, 1997 with the Maricopa County Recorder and subsequently was then filed with your office as well. For your reference, the later copies of each of these documents, as provided by you to us in April 14, 1999, are attached hereto as Attachment E and Attachment F, respectively.

It is our understanding that the Notice of Mining Claim and the Mining Deed attached hereto as Attachment C and Attachment D were provided by Joseph P. Fahey to Prexomet Corporation as evidence of the transfer of the mining claim known as Black Eagle No. 2 to Prexomet Corporation. Prexomet Corporation, therefore, mistakenly used these forms as the basis for having the Maintenance Fee Payment Form for the mining claim identified therein as Black Eagle No. 2 prepared. For this reason, the County Fee Number referenced on the Maintenance Fee Form refers to the County Fee Number on the Notice of Mining Claim attached hereto as Attachment C. Notwithstanding this misreference, these facts clearly illustrate that the mining claim that was intended to have been covered by the Maintenance Fee Payment Form was the mining claim for the location identifiable as Black Eagle No. 2 (AMC 347516).

APR 16 99 16:45 FR HK BUS 9 FAX 2 817 523 6630 TO 918024179490 P.04/13

April 16, 1999

Page 3

The exact reason for the incorrect designation of the BLM Serial Number for the mining claim identified as Black Eagle No. 2 on the Maintenance Fee Payment Form is unclear. It appears, however, that in obtaining the BLM Serial Number for the mining claim, the BLM Serial Number for the mining claim known as Black Eagle No. 1 was mistakenly provided and incorporated into the form. Unfortunately, this error and inconsistency in the form was neither caught by any one nor raised to any one's attention so that it might have been corrected immediately following the filing of the Maintenance Fee Payment Form. Given the weight of the clear intent that the Maintenance Fee Form was to cover Black Eagle No. 2 (AMC 347516), and the fact that Prexomet Corporation is not the holder of record of Black Eagle No. 1 (AMC 349236), we feel that it is justifiable that the \$100 maintenance fee payment properly be reallocated to Black Eagle No. 2 (AMC 347516).

Please note that it is not the intent of Prexomet Corporation to prejudice Joseph P. Fahey, the holder of record of the mining claim known as Black Eagle No. 1 (AMC 349236). It is merely Prexomet Corporation's intent to protect its mining claim interest and to reach an equitable resolution for this mix-up. While contacting and obtaining the concurrence of Mr. Fahey for the reallocation of the maintenance fee payment is not an option Prexomet Corporation feels is available at this time, Prexomet Corporation is willing to work with you to attempt to achieve some other equitable resolution if necessary.

We sincerely appreciate your consideration of this matter and look forward hearing from you as soon as possible. If you have any questions, or if we can be of any further assistance to you regarding this matter, please do not hesitate to call.

Very truly yours,

**SHERBURNE, POWERS,  
HOLLAND & KNIGHT**

  
James D. Nohl

JDN/

Attachments

Cc: Mr. Donald E. McCourt  
Richard J. Hindlian, Esq.

Is your RETURN ADDRESS completed on the reverse side?

**SENDER:**

- Complete items 1 and/or 2 for additional services.
- Complete items 3, 4a, and 4b.
- Write your name and address on the reverse of this form so that we can return this to you.
- Attach this form to the front of the mailpiece, or on the back if space does not permit.
- Write "Return Receipt Requested" on the mailpiece below the article number.
- The Return Receipt will show to whom the article was delivered and the date delivered.

I also wish to receive the following services (for an extra fee):

- 1.  Addressee's Address
- 2.  Restricted Delivery

Consult postmaster for fee.

3. Article Addressed to:

**Prexomet Corporation**  
**25 Thurber Blvd.**  
**Smithfield, RI 02917**  
 (952.3) AMC 347516, 349236

4a. Article Number

76415566

4b. Service Type

- Registered
- Express Mail
- Return Receipt for Merchandise
- Certified
- Insured
- COD


7. Date of Delivery

4-26-91

5. Received By: (Print Name)

8. Addressee's Address (Only if requested and fee is paid)

6. Signature: (Addressee or Agent)

X 

Thank you for using Return Receipt Service.

# SHERBURNE, POWERS, HOLLAND & KNIGHT

A Law Office of **HOLLAND & KNIGHT LLP**

**One Beacon Street  
Boston, Massachusetts 02108**

**(617) 523-2700  
FAX: (617) 720-0325**

### FACSIMILE

Atlanta  
Boston  
Fort Lauderdale  
Jacksonville  
Lakeland  
Melbourne  
Mexico City  
Miami  
New York

Northern Virginia  
Orlando  
Providence  
San Francisco  
St. Petersburg  
Tallahassee  
Tampa  
Washington, D.C  
West Palm Beach

### TO:

**Dorie Morrison**

NAME COMPANY/FIRM

**602-417-9490**

FAX NUMBER TELEPHONE NUMBER

### FROM:

**James D. Noll, Esq.**

**(617) 523-2700**

NAME ID# TELEPHONE NUMBER  
3

TOTAL NUMBER OF PAGES

### MESSAGE:

Attached please find the Maintenance Fee Payment Form from Prexomet Corporation for Black Eagle No. 2 but identifying AMC 349236. I look forward to hopefully being able to resolve the confusion on these matters. Thanks for your help!

If you did not receive all of the pages or find that they are illegible, please call  
**(617) 619-9250**

### Confidentiality Note:

The documents included with this facsimile sheet contain information from the law firm of Sherburne, Powers, Holland & Knight which is confidential and/or privileged. This information is intended only for the use of the individual or entity to whom it is addressed, and may contain information that is privileged, confidential and exempt from disclosure under applicable law. If the reader of this transmittal is not the intended recipient, or the employee or agent responsible for delivering the transmittal to the intended recipient, you are hereby notified that any dissemination, distribution or copying of this communication is strictly prohibited. If you have received this communication in error, please notify us immediately by telephone and return the original message to us at the above address via the U.S. Postal Service.

### FOR THE RECORD:

DATE: April 14, 1999

URGENCY:  SUPER RUSH  RUSH  REGULAR

FAXED BY: AMOUNT:

FILE #: 701569-0001 CLIENT NAME:

CONFIRMED:  YES  NO NAME: TIME:

UNITED STATES DEPARTMENT OF THE INTERIOR  
BUREAU OF LAND MANAGEMENT  
ARIZONA STATE OFFICE

Memorandum

To: Case File AMC 349236/347516

From: **Dorie Morrison, LLE**

Subject: Documentation of Telephone Conversation

Name of Person Contacted: Jay Nohl, Attorney

Telephone Number of Person Contacted: 617-854-1443, FAX 617-720-0325

Date of Contact: April 14, and 15, 1999

**Summary:** Mr. Nohl called in reference to the Locke Decision received by his client Prexomet Corporation closing AMC 347516 Black Eagle No. 2 for non-payment of the Maintenance fee due by August 31, 1998.

Mr. Nohl faxed copies of the maintenance fee and receipt 2389172 paid 8/4/1998 for AMC 349236 shown as the Black Eagle No. 2. AMC 349236 was credited for 1999, however, the claim name is the Black Eagle No. 1.

Mr. Nohl, said that he believed that Prexomet had two Black Eagle No. 2 claims. The records show AMC 349236 is the Black Eagle No. 1, with Joseph Fahey as the owner.

AMC 347516 Black Eagle No.2 shows Prexomet the owner. This claim was quitclaim by Mr. Fahey to Prexomet on July 21, 1997 and recorded with BLM on July 31, 1997. The quitclaim deed said Black Eagle No. 2, AMC 347516.

Mr. Nohl, will have his client write a letter stating that the AMC 349236 is the Black Eagle No. 1., not as shown on the maintenance fee received 8/4/1998. He will have Mr. Fahey file a quitclaim deed transferring the ownership to Prexomet.

AMC 347516 Black Eagle No. 2, is closed as of August 31, 1998. Mr. Nohl to recommend that his client relocate claim.

*DM*

UNITED STATES DEPARTMENT OF THE INTERIOR  
BUREAU OF LAND MANAGEMENT  
ARIZONA STATE OFFICE

Memorandum

To: Case File AMC 347515 Black Eagle No. 2,  
AMC 349236 Black Eagle No. 1

From: Dorie Morrison, LEE

Subject: Documentation of Telephone Conversation

Name of Person Contacted: Jay Nohl, Attorney  
Sherburne, Powers, Holland & Knight

Date of Contact: April 15, 1999

Summary: Mr. Nohl called in reply to the information faxed to him on April 14, 1999. He said that the payment received on August 4, 1998, Accounting advice No. 2389172 paid by Prexomet was for AMC 347516 Black Eagle No. 2, not AMC 349236 Black Eagle No. 1. An error also was made on the Maintenance Fee Payment form listing AMC 349236 Black Eagle No. 2. The 1999 payment was applied to Black Eagle No.1, AMC 349236. Mr. Nohl will send a letter to BLM to explain the error so that the files may be corrected.

After review of the letter from Mr. Nohl, a decision will be made whether to allow the payment to be transferred and the decision vacated on AMC 347516.

\* AFTER S/N INDICATES LAND STATUS CHECKED.

\* AFTER S/N I

**BLACK EAGLE #5**

**I 05**

REPORT DATE: NOV 4, 1998  
ADMIN STATE: ARIZONA

UNITED STATES DEPARTMENT OF THE INTERIOR  
BUREAU OF LAND MANAGEMENT

PAGE NO: 1677  
PCN: LT893PPI

CLAIM NAME/NUMBER INDEX  
ALL CLAIMS

CLAIM NAME/NUMBER	SERIAL NO.	CLAIMANT(S)	HER	TWNSHP	RANGE	SEC	SUBDV	LOCATION DATE	CASE CLCSED
BLACK EAGLE #5	11845*	ELLSWORTH LOUIS JR	14	5 N	16 E	13	SW	2/12/1967	5/14/1993
	58825	STANNEART E L ELLSWORTH LOUIS JR PHELAN E				24 23	NH	2/12/1967	7/20/1982
BLACK EAGLE #6	67018*	ASARCO INC	4	S	15 E	27	E2	7/01/1953	
	319080*	ADAMS NORMAN H					E2	12/31/1991	8/31/1993
	11846*	ELLSWORTH LOUIS JR	5	N	16 E	24	NH	2/12/1967	5/14/1993
	58826	STANNEART E L ELLSWORTH LOUIS JR PHELAN E				23		2/12/1967	7/20/1982
BLACK EAGLE #7	67019*	ASARCO INC	4	S	15 E	27	E2	7/01/1953	
	319081*	ADAMS NORMAN H					E2	12/31/1991	8/31/1993
	11847*	ELLSWORTH LOUIS JR	5	N	16 E	23	NE	2/12/1967	5/14/1993
	58827	STANNEART E L ELLSWORTH LOUIS JR PHELAN E						2/12/1967	7/20/1982
	319082*	ADAMS NORMAN H	4	S	15 E	27	SW	12/31/1991	8/31/1993
BLACK EAGLE #8	11848*	ELLSWORTH LOUIS JR	5	N	16 E	24	NH	2/12/1967	5/14/1993
	58828	STANNEART E L ELLSWORTH LOUIS JR PHELAN E				23		2/12/1967	7/20/1982
BLACK EAGLE #9	319083*	ADAMS NORMAN H	4	S	15 E	27	SW	12/31/1991	8/31/1993
	11849*	ELLSWORTH LOUIS JR	5	N	16 E	23	NE	2/12/1967	5/14/1993
	58829	STANNEART E L ELLSWORTH LOUIS JR PHELAN E						2/12/1967	7/20/1982
BLACK EAGLE GROUP #1	319084*	ADAMS NORMAN H	4	S	15 E	27	SE	12/31/1991	8/31/1993
	11386*	REIFSNYDER SYLVESTER				27	W2	7/01/1953	6/25/1992
BLACK EAGLE GROUP #2	11387*					28	SE		
BLACK EAGLE GROUP #3	11388*					27	W2	7/01/1953	6/25/1992
BLACK EAGLE GROUP #4	11389*						ALL	7/01/1953	6/25/1992
BLACK EAGLE GROUP #5	11390*						NE, S2	7/01/1953	6/25/1992
BLACK EAGLE GROUP #6	11391*						E2	7/01/1953	6/25/1992
BLACK EAGLE I	109763*	MAHONY DAN HADDOCK DAVID	30	N	17 W	33	SE	7/02/1980	5/12/1989
BLACK EAGLE II	109764*	STAPLETON WILLARD					SE	7/02/1980	9/07/1990
BLACK EAGLE III	109765	STAPLETON WM G SR					SE	7/02/1980	6/03/1983
BLACK EAGLE IV	109766						SE	7/02/1980	6/03/1983
BLACK EAGLE HINE	102162	GILBERT HIRAH	16	S	16 E	14	N2	2/18/1980	4/04/1986
BLACK EAGLE NO 1	52114*	CYPRUS HINS PARK COR	1	N	14 E	13	ALL	7/01/1940	
	349236*	FAHEY JOSEPH P	5	N	8 W	19	E2	9/24/1997	
BLACK EAGLE NO 2	347516*	PREXONET CORP				19	SE	7/18/1997	
						20	SW		

\*\* DISCLOSURE \*\* ALL INFORMATION RECEIVED IN THIS OFFICE MAY NOT YET BE LISTED ON THIS REPORT, NAMES AND ADDRESSES ARE ENTERED AS THEY APPEAR ON THE LOCATION NOTICE OR ARE ABBREVIATED TO FIT LIMITED SPACE; THEREFORE THEY MAY NOT APPEAR IN THE EXPECTED SEQUENCE.  
\* AFTER S/N INDICATES LAND STATUS CHECKED.

**BLACK**

REPORT OF  
ADMIN STATE:

CLAIM NAME/NUMBER

BLACK JACK 1  
BLACK JACK 1  
BLACK JACK 1

BLACK JACK 2  
BLACK JACK 2

BLACK JACK 2

BLACK JACK 2

BLACK JACK 2  
BLACK JACK 2

BLACK JACK 2

BLACK JACK 2  
BLACK JACK 2  
BLACK JACK 2

BLACK JACK 2

BLACK JACK 3  
BLACK JACK 3

BLACK JACK 3

BLACK JACK 3

BLACK JACK 3

BLACK JACK 3  
BLACK JACK 3

BLACK JACK 3

BLACK JACK 3

\*\* DISCLOSURE \*\* ALL INFORMATION RECEIVED IN THIS OFFICE MAY NOT YET BE LISTED ON THIS REPORT, NAMES AND ADDRESSES ARE ENTERED AS THEY APPEAR ON THE LOCATION NOTICE OR ARE ABBREVIATED TO FIT LIMITED SPACE; THEREFORE THEY MAY NOT APPEAR IN THE EXPECTED SEQUENCE.  
\* AFTER S/N I

**BLACK EAGLE NO 23**

**J 05**

REPORT DATE: NOV 4, 1998

UNITED STATES DEPARTMENT OF THE INTERIOR

PAGE NO: 1678

**BLACK**

REPORT OF

**I 04**

1662  
PPI

**J 04**

1663

### Attachment A MAINTENANCE FEE PAYMENT

**\$100.00 MAINTENANCE FEE PAYMENT DUE ON OR BEFORE AUGUST 31, 19  
IN LIEU OF ASSESSMENT WORK FOR THE UPCOMING ASSESSMENT  
YEAR BEGINNING SEPTEMBER 1 OF THE YEAR NOTED ABOVE.**

Bureau Of Land Management  
Arizona State Office  
222 North Central Avenue  
Phoenix, AZ. 85004-2203


THE CLAIMS ARE SITUATED IN Maricopa COUNTY, ARIZONA.

COUNT: 1 s 100.00 INT: INC  
FOR OFFICIAL USE ONLY

BLM SERIAL NUMBERS NAMES OF CLAIMS OR SITES

A MC \_\_\_\_\_ THRU A MC \_\_\_\_\_

COUNTY BOOK/DOCKET \_\_\_\_\_ PAGE(S) OR FEE NO(S) \_\_\_\_\_

A MC \_\_\_\_\_ THRU A MC \_\_\_\_\_

COUNTY BOOK/DOCKET \_\_\_\_\_ PAGE(S) OR FEE NO(S) \_\_\_\_\_

(OR) IF NOT CONSECUTIVE NUMBERS LIST SEPARATELY BELOW:

BLM SERIAL NUMBERS	NAME OF CLAIMS/SITES	COUNTY BOOK/DOCKET & PAGE OR FEE NUMBER
A MC <u>349236</u>	<u>BLACK EAGLE NO. 2</u>	<u>97-485476</u>
A MC _____	_____	_____
A MC _____	_____	_____
A MC _____	_____	_____
A MC _____	_____	_____
A MC _____	_____	_____
A MC _____	_____	_____
A MC _____	_____	_____
A MC _____	_____	_____
A MC _____	_____	_____

CLAIMANT'S NAME: Prezomes Corporation

ADDRESS: 25<sup>th</sup> Thurber Boulevard CITY: Smithfield STATE: RI

CHECK HERE IF THIS IS A CHANGE OF ADDRESS PHONE: (401) 231-6968 ZIP: 02917

SIGNATURE: Donald E. McGint President  
TO RECORD WITH THE COUNTY, ONE CLAIMANT OR THE AGENT MUST SIGN

LIST ALL ADDITIONAL OWNERS ON REVERSE SIDE OF THIS FORM

FOR OFFICIAL USE ONLY

ENTERED INTO COMPUTER: _____	DATE _____	INITIALS _____	VERIFIED _____
------------------------------	------------	----------------	----------------

TIME STAMP

ARIZONA  
STATE OFFICE  
PHOENIX, ARIZONA

AUG 4 9 35 AM

RECEIVED  
BUREAU OF  
LAND MANAGEMENT



Form 1370-41  
March 1984)

UNITED STATES  
DEPARTMENT OF THE INTERIOR  
BUREAU OF LAND MANAGEMENT

RECEIPT AND ACCOUNTING ADVICE

No. 2389172 04

Subject: CLAIM MAINTENANCE FEE 1999

TC/AZ

08/04/98

Applicant: 2 20 13 100.00

PREXOMET CORPORATION  
25 THURBER BLVD  
UNIT - C HELM  
SMITHFIELD RI 02917

Remitter: CK 275  
617 523-2700

Assignor:

SERIAL NO.
AMC 349236

REFER TO THE ABOVE CASE SERIAL NUMBER IN ALL CORRESPONDENCE. PLEASE INFORM THIS OFFICE OF ANY CHANGE IN ADDRESS.

NOTE: This notice is a receipt for monies paid the United States. If these monies are for required fees in connection with your application to lease, purchase, enter, or otherwise acquire an interest in public lands or resources, this receipt is not an authorization to utilize the land applied for and it does not convey any right, title, or interest in the land for which application is made.

# COPY

## MAINTENANCE FEE PAYMENT

**\$100.00 MAINTENANCE FEE PAYMENT DUE ON OR BEFORE AUGUST 31, 19\_\_  
IN LIEU OF ASSESSMENT WORK FOR THE UPCOMING ASSESSMENT  
YEAR BEGINNING SEPTEMBER 1 OF THE YEAR NOTED ABOVE.**

Bureau Of Land Management  
Arizona State Office  
222 North Central Avenue  
Phoenix, AZ. 85004-2203

COUNT: \_\_\_\_\_ \$ \_\_\_\_\_ INT: \_\_\_\_\_  
FOR OFFICIAL USE ONLY

THE CLAIMS ARE SITUATED IN Maricopa COUNTY,  
ARIZONA.

BLM SERIAL NUMBERS

NAMES OF CLAIMS OR SITES

A MC \_\_\_\_\_ THRU A MC \_\_\_\_\_

COUNTY BOOK/DOCKET \_\_\_\_\_ PAGE(S) OR FEE NO(S) \_\_\_\_\_

A MC \_\_\_\_\_ THRU A MC \_\_\_\_\_

COUNTY BOOK/DOCKET \_\_\_\_\_ PAGE(S) OR FEE NO(S) \_\_\_\_\_

(OR) IF NOT CONSECUTIVE NUMBERS LIST SEPARATELY BELOW:

BLM SERIAL NUMBERS	NAME OF CLAIMS/SITES	COUNTY BOOK/DOCKET & PAGE OR FEE NUMBER
A MC <u>349236</u>	<u>BLACK EAGLE NO. 2</u>	<u>97-485476</u>
A MC _____	_____	_____
A MC _____	_____	_____
A MC _____	_____	_____
A MC _____	_____	_____
A MC _____	_____	_____
A MC _____	_____	_____
A MC _____	_____	_____
A MC _____	_____	_____
A MC _____	_____	_____

CLAIMANT'S NAME: Prexomet Corporation

ADDRESS: 25 Thurber Boulevard CITY: Smithfield STATE: RI

CHECK HERE IF THIS IS A CHANGE OF ADDRESS PHONE: (401) 231-6968 ZIP: 02917

SIGNATURE: Donald E. McQuint President  
TO RECORD WITH THE COUNTY, ONE CLAIMANT OR THE AGENT MUST SIGN

LIST ALL ADDITIONAL OWNERS ON REVERSE SIDE OF THIS FORM

FOR OFFICIAL USE ONLY

ENTERED INTO COMPUTER: \_\_\_\_\_ DATE \_\_\_\_\_ INITIALS \_\_\_\_\_ VERIFIED \_\_\_\_\_

TIME STAMP  
RECEIVED  
BUREAU OF  
LAND MANAGEMENT  
ARIZONA  
STATE OFFICE  
PHOENIX, ARIZONA  
Aug 4 9 35 AM '98

NO. 2389172

RECEIPT AND ACCOUNTING ADVICE

Subject: CLAIM MAINTENANCE FEE 1999  
Applicant: PREXONET CORPORATION  
25 THURBER BLVD  
UNIT - C HELM  
SMITHFIELD RI 02917

TC/AZ 08/04/98  
2 20 13 100.00


Remitter: CK 275  
617 529-2700

Assignor:

SERIAL NO.
AMC 345236

REFER TO THE ABOVE CASE SERIAL NUMBER IN ALL CORRESPONDENCE. PLEASE INFORM THIS OFFICE OF A CHANGE IN ADDRESS.

NOTE: This notice is a receipt for monies paid the United States. If these monies are for required fees in connection with y application to lease, purchase, enter, or otherwise acquire an interest in public lands or resources, this receipt is not an authc zation to utilize the land applied for and it does not convey any right, title, or interest in the land for which application is mac



# United States Department of the Interior

## BUREAU OF LAND MANAGEMENT

Arizona State Office  
222 North Central Avenue  
Phoenix, AZ 85004-2203

In reply refer to:

**AZ 952 Fax Machine**  
**LANDS & MINERALS ADJUDICATION**  
**PHONE # (602) 417-9518**  
**FAX # (602) 417-9490**

### FAX TRANSMITTAL SHEET

DATE: 4/14/99

TO: Jay Noble,

OFFICE: 617-854-1443

FAX NUMBER: 617-720-0325

- Ivy Garcia, Acting Supervisor Lands & Minerals Operations
- Sharli Berry, Legal Clerk
- Lea Lucy, Legal Instruments Examiner
- Mary Hyde, Land Law Examiner
- Neel McBride, Land Law Examiner
- Dorie Morrison, Land Law Examiner
- Shelby Mustain, Legal Clerk
- Elsa Sandoval, Legal Clerk
- Dominic Sarracino, Land Law Examiner
- Laura Wood, Land Law Examiner

NUMBER OF PAGES (Including Transmittal Sheet) 17

IF FAX DOES NOT TRANSMIT PROPERLY, PLEASE CALL (602) 417-9518.

COMMENTS: Payment received on 8/31/98 for  
Black Eagle No. 2 - is the Black Eagle No. 1.  
Perhaps, this is why the Mip up.

349 236

# SHERBURNE, POWERS & NEEDHAM, P.C.

ONE BEACON STREET ◆ BOSTON ◆ MASSACHUSETTS 02108  
TELEPHONE (617) 523-2700 ◆ FACSIMILE (617) 523-6850

MAUREEN R. KILBRIDGE  
PARALEGAL  
(617) 854-1410  
mrk@sherburne.com

August 3, 1998

VIA OVERNIGHT MAIL

Bureau of Land Management  
Arizona State Office  
222 North Central Avenue  
Phoenix AZ 85004-2203

Re: Black Eagle No. 2  
BLM No. 349236  
347516

Dear Sir/Madam:

I enclose for filing an original Maintenance Fee Payment Form together with a check in the amount of \$100.00 representing the requisite fee. Upon your receipt of same, kindly date and time stamp the enclosed copy and return it to me via overnight mail so that it may be filed with the Maricopa County Recorder's Office. To assist you with this request, enclosed you will find an overnight return envelope. Please contact the number listed on the return mailer and arrangements will be made to pick up the envelope.

Thank you for your attention to this request and please do not hesitate to contact me should you have any questions or concerns.

Very truly yours,

SHERBURNE, POWERS & NEEDHAM, P.C.

*Maureen R. Kilbridge*  
Maureen R. Kilbridge  
Paralegal

RECEIVED  
BUREAU  
LAND MANAG

AUG 4 9 35 AM '98

ARIZONA  
STATE OFFICE  
PHOENIX, ARIZ

/mrk  
Enclosure





**MAINTENANCE FEE PAYMENT**

**\$100.00 MAINTENANCE FEE PAYMENT DUE ON OR BEFORE AUGUST 31, 19 97  
IN LIEU OF ASSESSMENT WORK FOR THE UPCOMING ASSESSMENT  
YEAR BEGINNING SEPTEMBER 1 OF THE YEAR NOTED ABOVE.**

BUREAU OF LAND MANAGEMENT  
ARIZONA STATE OFFICE  
3707 NORTH 7TH STREET  
PHOENIX, AZ 85014 (OR)  
P.O. BOX 16563, PHOENIX, AZ 85011

<u>347516-245</u>	
COUNT: <u>1</u>	\$ <u>100.<sup>00</sup></u> INT: <u>KC</u>
FOR OFFICIAL USE ONLY	

THE CLAIMS ARE SITUATED IN MARICOPA COUNTY, ARIZONA.

BLM SERIAL NUMBERS	NAMES OF CLAIMS OR SITES
A MC <u>347516</u> THRU A MC _____	_____
COUNTY BOOK/DOCKET _____	PAGE(S) OR FEE NO(S) _____
A MC _____ THRU A MC _____	_____
COUNTY BOOK/DOCKET _____	PAGE(S) OR FEE NO(S) _____

(OR) IF NOT CONSECUTIVE NUMBERS LIST SEPARATELY BELOW:

BLM SERIAL NUMBERS	NAME OF CLAIMS/SITES	COUNTY BOOK/DOCKET & PAGE OR FEE NUMBER
A MC _____	_____	_____
A MC _____	_____	_____
A MC _____	_____	_____
A MC _____	_____	_____
A MC _____	_____	_____
A MC _____	_____	_____
A MC _____	_____	_____
A MC _____	_____	_____
A MC _____	_____	_____
A MC _____	_____	_____

CLAIMANT'S NAME: PREXOMET CORPORATION  
 ADDRESS: 25 Thorbee Blvd CITY: SMITHFIELD STATE: RI

CHECK HERE IF THIS IS A CHANGE OF ADDRESS PHONE: (401) 231-6968 ZIP: 02917

SIGNATURE: Joseph P. Sehey Agent  
 TO RECORD WITH THE COUNTY, ONE CLAIMANT OR THE AGENT MUST SIGN

LIST ALL ADDITIONAL OWNERS ON REVERSE SIDE OF THIS FORM

FOR OFFICIAL USE ONLY		
ENTERED INTO COMPUTER: <u>9/17</u>	<u>RS</u>	<u>RS</u>
DATE	INITIALS	VERIFIED

TIME STAMP  
 PHOENIX, ARIZONA  
 AUG 28 11 04 AM '97  
 BLM AZ STATE OFFICE  
 RECEIVED



**NOTICE!!**

**These documents have been scanned!**

**Do not place un-scanned documents beneath this notice!**

**Do not remove this notice from this file!**

GPO Jacket No. 560-102  
Print Order 61540  
Rise Business Services, LLC  
Job=AZ15 7/3/2019



Box Number= AZ15148



Claim Begin-End: AMC347516-AMC347516

**5 Miscellaneous**



AZ15148-3

AMC348024-AMC347702

**NO  
DOCUMENTS  
FOUND**

NO DOCUMENTS FOUND  
NO DOCUMENTS FOUND

**NOTICE!!**

**These documents have been scanned!**

**Do not place un-scanned documents beneath this notice!**

**Do not remove this notice from this file!**

GPO Jacket No. 560-102  
Print Order 61540  
Rise Business Services, LLC  
Job=AZ15 7/3/2019



Box Number= AZ15148



Claim Begin-End: AMC347516-AMC347516

**6 Location Notices-Amendments and Supporting Documents**



AZ15148-3

AMC348024-AMC347702

\*\*\*\*\*

4/14/99

SERIAL NO: AMC347516 CLAIM NAME: BLACK EAGLE NO 2 CASE TYPE: 384101

PREXOMET CORP 25 THURBER BLVD SMITHFIELD ,RI 02917 OWNER

5 N 8 W GILA-SALT R. 019 SE MARICOPA AZ
DISTRICT PHOENIX FIE
5 N 8 W GILA-SALT R. 020 SW MARICOPA AZ
DISTRICT GILA-SALT R

JUL 18,1997 403 LOCATION DATE
JUL 21,1997 395 RECORDATION DATE
AUG 28,1997 482 RENTAL/MAINTENANCE FEE 1998
DEC 06,1997 669 LAND STATUS CHECKED
AUG 28,1997 113 ADDITIONAL INFO RECEIVED RECEIPT 2372747
JUL 21,1997 482 RENTAL/MAINTENANCE FEE 1997
JUL 21,1997 396 TRF OF INTEREST FILED FAHEY JOSEPH P
JUL 21,1997 404 COUNTY RECORDATION 970487923
JUL 21,1997 501 ACCT ADV IN LEAD FILE AMC347516

Closed - 8/31/98 No 1999
Maintenance Fee Paid

\*\*\*\*\*

4/19/99

SERIAL NO: AMC347516 CLAIM NAME: BLACK EAGLE NO 2 CASE TYPE: 384101

PREXOMET CORP 25 THURBER BLVD SMITHFIELD ,RI 02917 OWNER

5 N 8 W GILA-SALT R. 019 SE MARICOPA AZ DISTRICT PHOENIX FIE 5 N 8 W GILA-SALT R. 020 SW MARICOPA AZ DISTRICT GILA-SALT R

JUL 18,1997 403 LOCATION DATE JUL 21,1997 395 RECORDATION DATE AUG 28,1997 482 RENTAL/MAINTENANCE FEE 1998 DEC 06,1997 669 LAND STATUS CHECKED AUG 28,1997 113 ADDITIONAL INFO RECEIVED RECEIPT 2372747 JUL 21,1997 482 RENTAL/MAINTENANCE FEE 1997 JUL 21,1997 396 TRF OF INTEREST FILED FAHEY JOSEPH P JUL 21,1997 404 COUNTY RECORDATION 970487923 JUL 21,1997 501 ACCT ADV IN LEAD FILE AMC347516

8/4/1998 482 Rental Maintenance 1998 JDM

8/4/1998 113 Receipt 2372747 JDM

4/19/99 393

4/19/99 188 License Voted - JDM

\*\*\*\*\*

4/19/99

SERIAL NO: AMC349236 CLAIM NAME: BLACK EAGLE NO 1 CASE TYPE: 384101

FAHEY JOSEPH P BOX 26892 PHOENIX ,AZ 85068  
OWNER

5 N 8 W GILA-SALT R. 019 NE SE MARICOPA AZ  
DISTRICT PHOENIX FIE

SEP 24,1997	403	LOCATION DATE	
DEC 17,1997	395	RECORDATION DATE	
<del>AUG 04,1998</del>	<del>482</del>	<del>RENTAL/MAINTENANCE FEE</del>	<del>1999</del>
<del>AUG 04,1998</del>	<del>113</del>	<del>ADDITIONAL INFO RECEIVED</del>	<del>RECEIPT 2389172</del>
FEB 27,1998	669	LAND STATUS CHECKED	
DEC 17,1997	482	RENTAL/MAINTENANCE FEE	1998
DEC 17,1997	501	ACCT ADV IN LEAD FILE	AMC349236
SEP 26,1997	404	COUNTY RECORDATION	970669290

*Payment Applied to Wrong Serial #  
Should be Black Eagle #2 AMC 347516.*

MINING CLAIM STATUS REPORT

Lead Serial No. A MC 347516 ✓ THROUGH A MC \_\_\_\_\_

No. of Lode Claims ✓ ✓ \_\_\_\_\_

No. of Placer Claims \_\_\_\_\_

No. of Association Placer \_\_\_\_\_  
(Not Enough Locators Send Form Ltr.)

No. of Mill Sites \_\_\_\_\_

No. of Tunnel Sites \_\_\_\_\_

Timely Filed YES NO

Service Charge Correct YES NO  
(This is Curable)

Location Fee Correct YES NO

Maintenance Fee Correct YES NO

Amount Paid \$ 135.00 ✓

Shortage \$ \_\_\_\_\_ Overage \$ \_\_\_\_\_

Over-the-Counter ✓ Mail \_\_\_\_\_

Township(s) 5N ✓

Range(s) BW

Section(s) 19/20

GENERAL JURISDICTION OF: BLM ✓ (or) WHICH NATIONAL FOREST \_\_\_\_\_

Enter Code 880 On Split Estate Land (Show Type of Patent - SX, PX, SRHE etc)

Enter Code 267 For Stockraising Homestead When Proper Notice Has Been Filed

STATUS

CLAIMS PARTIALLY VOID: Private Minerals \_\_\_\_\_ Withdrawn \_\_\_\_\_ Other \_\_\_\_\_

CLAIMS VOID: Private Minerals \_\_\_\_\_ Withdrawn \_\_\_\_\_ Other \_\_\_\_\_

ADD: DATE RECEIVED, ACTION CODE 482, IN REMARKS: 1995, 1996, 1997, 1998

SPECIAL INSTRUCTIONS FOR DATA INPUT: \_\_\_\_\_

COMMENTS \_\_\_\_\_

STATUS CHECKED BY J. Hutchison  
Enter Action Code 669

MTP CHECKED \_\_\_\_\_  
(Reduced Size Copy Enclosed)

ORCA GEO CHECKED \_\_\_\_\_  
(Copy Enclosed)

WILDERNESS (WA) AREA CHECKED ✓

WHICH WA ✓

*Handwritten notes:*  
✓ OK! Retm. 12-6-97  
J. Hutchison  
[Signature]

STATE OF \_\_\_\_\_  
COUNTY OF \_\_\_\_\_  
Witness my hand and Official Seal.

Indexed Paged Blotted

I hereby certify that the within instrument was  
filed for record in \_\_\_\_\_ County,  
State of \_\_\_\_\_

County Recorder

By \_\_\_\_\_  
Deputy



OFFICIAL RECORDS OF  
MARICOPA COUNTY RECORDER  
HELEN PURCELL

97-0487923 07/21/97 12:32

TONY 1 OF 1

When recorded, mail to: Joseph P. Fahey, P. O. Box 26892, Phoenix

### NOTICE OF MINING CLAIM

- 1. TYPE OF NOTICE:  Location  Amendment  Relocation
- 2. TYPE OF CLAIM:  Placer  Lode  Millsite  Tunnel site
- 3. The name and address of the Locator is

Joseph P. Fahey

P. O. Box 26892

Phoenix, Arizona 85068

NAME

ADDRESS

CITY

4. The name of the claim is Black Eagle No. 2 STATE \_\_\_\_\_ ZIP \_\_\_\_\_

5. The date of the location is July 18, 1997

6. The claim is 1500 feet long and 600 feet wide. The distance from the Location monument to each end of the claim is 10 feet in a S35-35-51E direction and 1490 feet in a N-35-35-51W direction.

7. The general course of the claim is from the Northwest to the Southeast

8. The location of the claim is in Section 19, Township 5N, Range 8W, G&SR Base and Meridian, Bighorn Mining District, Maricopa County, State of Arizona

9. If amending or relocating, the previous claim name was \_\_\_\_\_

\_\_\_\_\_ recorded in Docket(Book) \_\_\_\_\_ page(s) \_\_\_\_\_ of \_\_\_\_\_ Mining District, \_\_\_\_\_ County, State \_\_\_\_\_

10. The location of the claim with reference to a natural object or permanent monument is \_\_\_\_\_

Beginning at the NW CORNER OF Sec. 19, T5N, R8W, G&SRB&M, thence S 88 deg., 28 min., 06 sec. E, 3739.60' to U.S.G.S. Trig. Station (Fortunate) established 1948; thence S 15 deg., 03 min., 54 sec. E, 4201-33' to the discovery monument of BLACK EAGLE NO. 2

The name of the claim is BLACK EAGLE NO. 2


Date: July 18, 1997

Joseph P. Fahey  
Joseph P. Fahey  
P.O. Box 26892  
PHX AZ 85068

RECEIVED  
B.L.M.  
ARIZONA STATE OFFICE  
Jul 21 1 20 PM '97

A HC 347516





OFFICIAL RECORDS OF  
MARICOPA COUNTY RECORDER  
HELEN PURCELL

97-0485476 07/18/97 04:40

STATE OF \_\_\_\_\_  
COUNTY OF \_\_\_\_\_ ss.  
Witness my hand and Official Seal.  
Indexed \_\_\_\_\_ Paged \_\_\_\_\_ Blotted \_\_\_\_\_

I hereby certify that the within instrument was  
filed for record in \_\_\_\_\_ County.  
Date of \_\_\_\_\_

County Recorder

By \_\_\_\_\_  
Deputy

When recorded, mail to: Joseph P. Fahey, P. O. Box 26892, Phoenix, Arizona 85068

### NOTICE OF MINING CLAIM

- 1. TYPE OF NOTICE:  Location  Amendment  Relocation
- 2. TYPE OF CLAIM:  Placer  Lode  Millstone  Tunnelite
- 3. The name and address of the Locator is

Joseph P. Fahey

NAME

P. O. Box 26892

ADDRESS

Phoenix, Arizona 85068

CITY

STATE

ZIP


- 4. The name of the claim is Black Eagle No. 2
- 5. The date of the location is April 3, 1997
- 6. The claim is 1500 feet long and 600 feet wide. The distance from the Location monument to each end of the claim is 10 feet in a N-35-35-51W direction and 1490 feet in a S35-35-51E direction.
- 7. The general course of the claim is from the Northwest to the Southeast
- 8. The location of the claim is in Section 19, Township 5N, Range 8W, G48R Base and Meridian, Bighorn Mining District, Maricopa County, State of Arizona
- 9. If amending or relocating, the previous claim name was \_\_\_\_\_ recorded in Docket(Book) \_\_\_\_\_ page(s) \_\_\_\_\_ Mining District, \_\_\_\_\_ County, State of \_\_\_\_\_
- 10. The location of the claim with reference to a natural object or permanent monument is

Beginning at the NW CORNER OF Sec. 19, T5N, R8W, G6SR8AM, thence S 88 deg., 28 min., 05 sec. E, 3739.60' to U.S.G.S. Trig. Station (Fortunate) established 1948; thence S 15 deg., 03 min., 54 sec. E, 4201-33' to the discovery monument of BLACK EAGLE NO. 2

The name of the claim is BLACK EAGLE NO. 2

Date July 17, 1997

Joseph P. Fahey  
Joseph P. Fahey  
P.O. Box 26892  
PHX AZ 85068  
(city/state/zip)



STATE OF  
COUNTY OF

} ss.

I hereby certify that the within instrument was  
filed for record in \_\_\_\_\_ County,  
State of \_\_\_\_\_

Witness my hand and Official Seal.

Indexed Paged Blotted

County Recorder

OFFICIAL RECORDS OF  
MARICOPA COUNTY RECORDER  
HELEN PURCELL

By \_\_\_\_\_  
Deputy

97-0485476 07/18/97 04:40

When recorded, mail to: Joseph P. Fahey, P. O. Box 26892, Phoenix, Arizona 85068

FORM 1 OF 1

### NOTICE OF MINING CLAIM

- 1. TYPE OF NOTICE:  Location  Amendment  Relocation
- 2. TYPE OF CLAIM:  Placer  Lode  Millsite  Tunnel site
- 3. The name and address of the Locator is

Joseph P. Fahey

NAME

P. O. Box 26892

ADDRESS

Phoenix, Arizona 85068

CITY

STATE

ZIP

- 4. The name of the claim is Black Eagle No. 2
- 5. The date of the location is April 3, 1997
- 6. The claim is 1500 feet long and 600 feet wide. The distance from the Location monument to each end of the claim is 1490 feet in a S35-35-51E direction and 10 feet in a N-35-35-51W direction.
- 7. The general course of the claim is from the Northwest to the Southeast
- 8. The location of the claim is in Section 19, Township 5N, Range 8W, G&SR Base and Meridian, Bighorn Mining District, Maricopa County, State of Arizona
- 9. If amending or relocating, the previous claim name was \_\_\_\_\_ recorded in Docket (Book) \_\_\_\_\_ page(s) \_\_\_\_\_ Mining District, \_\_\_\_\_ County, State of \_\_\_\_\_
- 10. The location of the claim with reference to a natural object or permanent monument is \_\_\_\_\_

Beginning at the NW CORNER OF Sec. 19, T5N, R8W, G&SRB&M, thence S 88 deg., 28 min., 06 sec. E, 3739.60' to U.S.G.S. Trig. Station (Fortunate) established 1948; thence S 15 deg., 03 min., 54 sec. E, 4201-33' to the discovery monument of BLACK EAGLE NO. 2

The name of the claim is BLACK EAGLE NO. 2

Date July 17, 1997

*Joseph P. Fahey*  
 Joseph P. Fahey (signature)  
 P.O. Box 26892 (address)  
 PHX AZ 85068 (city/state/zip)

RECEIVED  
 BUREAU OF  
 LAND MANAGEMENT  
 APR 19 11 12 AM '99

Attachment E

COUNTY OF

Witness my hand and Official Seal.

Indexed Paged Blotted

33. I hereby certify that the within instrument was filed for record in \_\_\_\_\_ County, State of \_\_\_\_\_

County Recorder

By \_\_\_\_\_ Deputy

When recorded, mail to: Joseph P. Fahey, P. O. Box 26892, Phoenix



OFFICIAL RECORDS OF MARICOPA COUNTY RECORDER HELEN PURCELL

97-0487923 07/21/97 12:32

TONY 1 of 1

NOTICE OF MINING CLAIM

- 1. TYPE OF NOTICE: X Location [ ] Amendment [ ] Relocation
2. TYPE OF CLAIM: [ ] Placer X Lode [ ] Millsite [ ] Tunnel site
3. The name and address of the Locator is

Joseph P. Fahey

P. O. Box 26892

Phoenix, Arizona 85068

RECEIVED BUREAU OF LAND MANAGEMENT APR 19 11 13 AM '99 ARIZONA STATE DEPARTMENT OF MINES & METALS PHOENIX, ARIZONA

4. The name of the claim is Black Eagle No. 2 STATE ZIP

5. The date of the location is July 18, 1997

6. The claim is 1500 feet long and 600 feet wide. The distance from the Location monument to each end of the claim is 1490 feet in a S35-35-51E direction and 1490 feet in a N-35-35-51W direction.

7. The general course of the claim is from the Northwest direction.

8. The location of the claim is in Section 19 Township 5N to the Southeast

Base and Meridian, Big Horn Range 8W Maricopa County, State of Arizona Mining District,

9. If amending or relocating, the previous claim name was

recorded in Docket(Book) page(s) of Mining District, County, State

10. The location of the claim with reference to a natural object or permanent monument is

Beginning at the NW CORNER OF Sec. 19, T5N, R8W, G&SRB&M, thence S 88 deg., 28 min., 06 sec. E, 3739.60' to U.S.G.S. Trig. Station (Fortunate) established 1948; thence S 15 deg., 03 min., 54 sec. E, 4201-33' to the discovery monument of BLACK EAGLE NO. 2

The name of the claim is BLACK EAGLE NO. 2

Date: July 18, 1997

Signature of Joseph P. Fahey, P.O. Box 26892, PHX AZ 85068

RECEIVED B.L.M. ARIZONA STATE OFFICE JUN 21 1 20 PM '97


ARIZONA STATE DEPARTMENT OF MINES & METALS

**MINING CLAIM LOCATION**

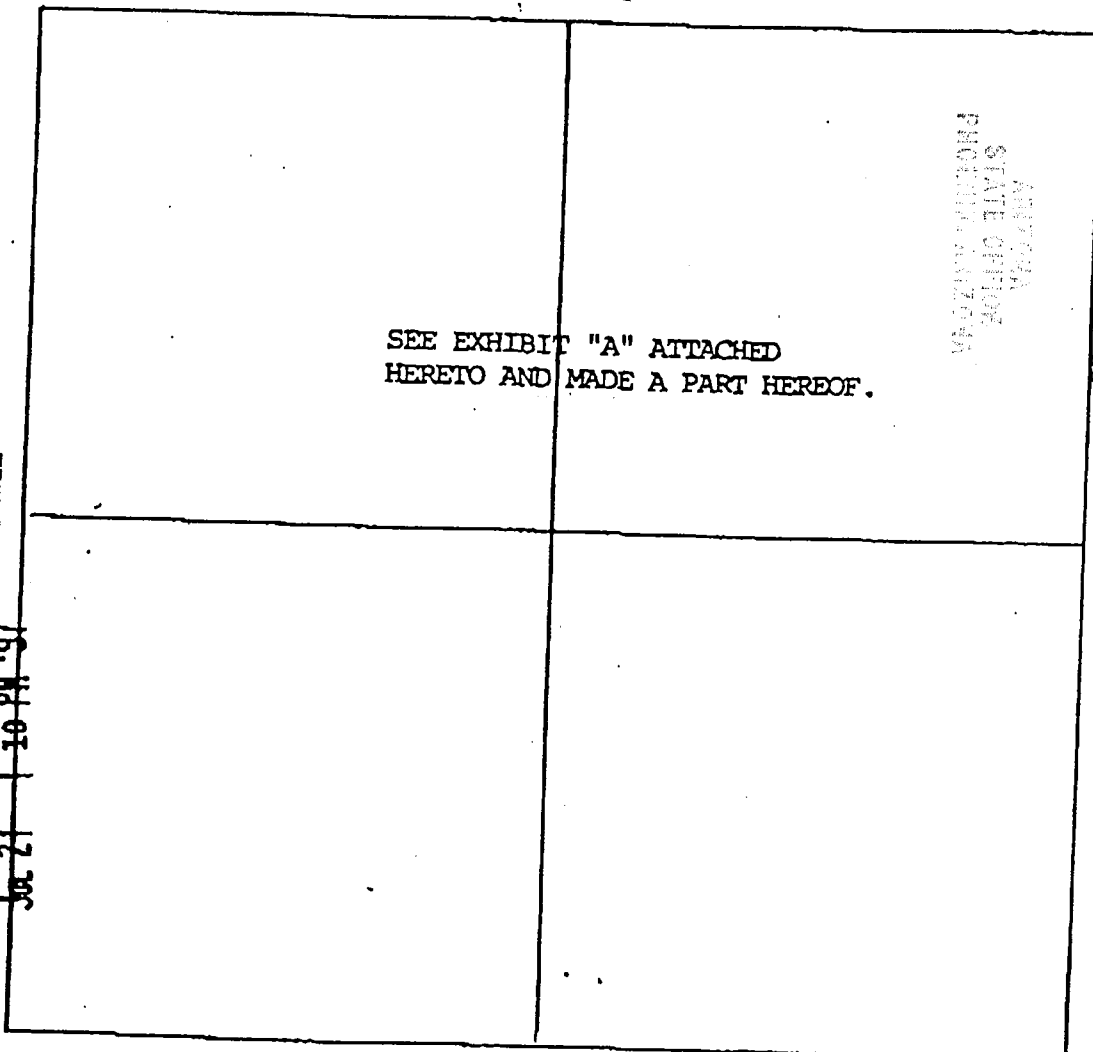
- The name of the claim is Black Eagle No. 2
- The Discovery Monument corner of the claim is 3739-80 feet in a S88-28-06E direction to a survey monument or permanent natural object described as 4201-33 S25-03-54E Northwest Corner of Sec. 19, T5N, R8W, G&SRB&M
- The type of location monument is 5' long 4" x 4" wood post, set firmly in the ground  
The type of corner and end monuments are same as above
- The bearing and distance between the corners of the claim are beginning at the Northwesterly corner of the claim, 600 feet in a N54deg. 24min. 09 sec. E direction to the Northeasterly corner, then 1500 feet in a S35deg. 35min. 51 sec. W direction to the Southeasterly corner, then 600 feet in a S54deg. 24min. 09 sec. E direction to the Southwesterly corner, then 1500 feet in a N35deg. 35min. 51 sec. W direction to the point of beginning.

**MAP**

One Inch = One thousand feet

North Arrow 

ONE MILE



APR 19 11 13 AM '97

RECEIVED  
BUREAU OF  
LAND MANAGEMENT

RECEIVED  
B.L.M.  
ARIZONA STATE OFFICE

JUL 21 10 04 '97

A MC 347510

Section 19 Range 8W Township 5N  
G&SRB Base and Meridian.

Date: July 18, 1997

*Joseph P. Fahey*  
Joseph P. Fahey

A MC 347516

RECEIVED  
B.L.M.  
ARIZONA STATE OFFICE


JUL 21 1 10 PM '97

EXHIBIT "A"

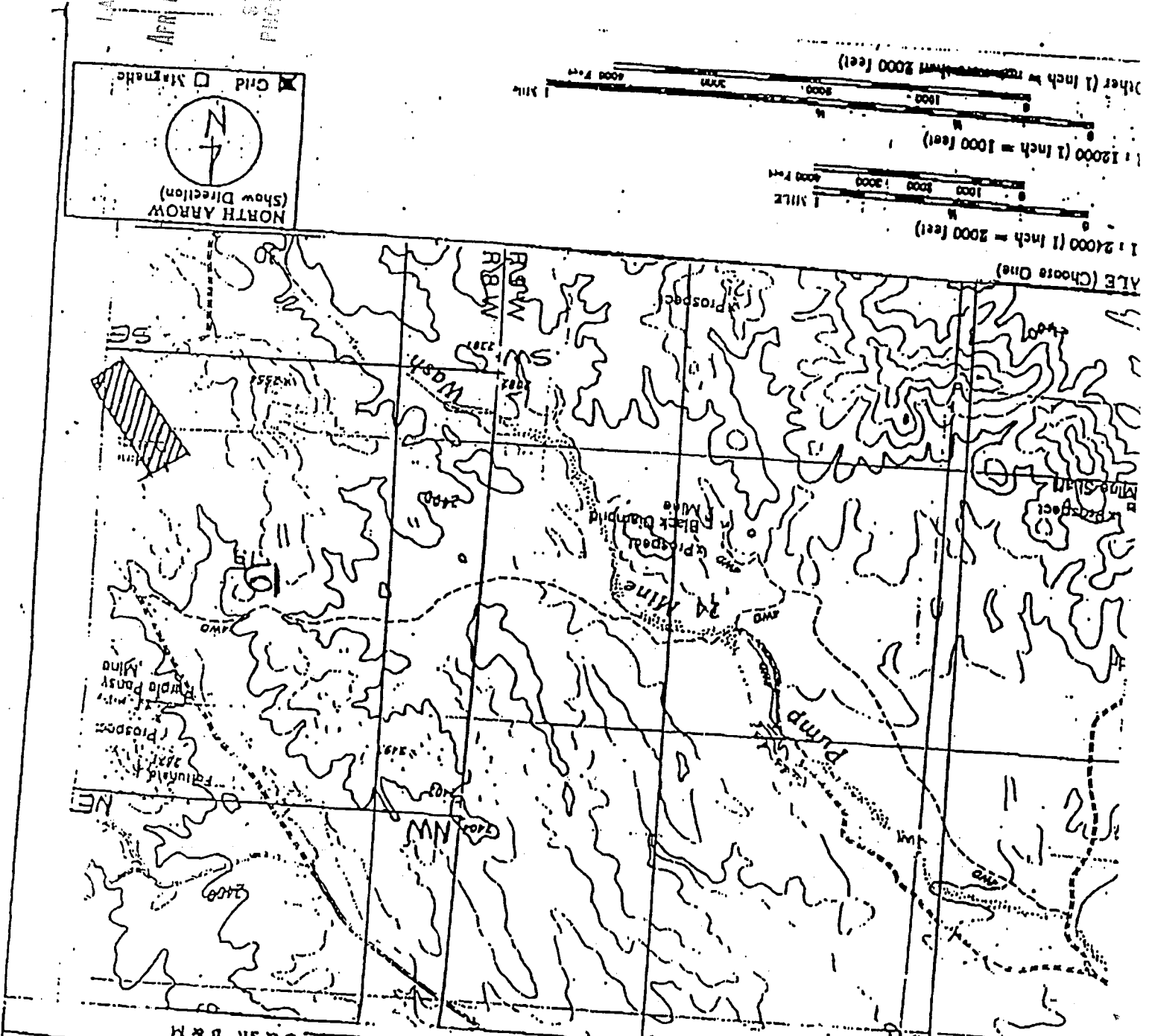
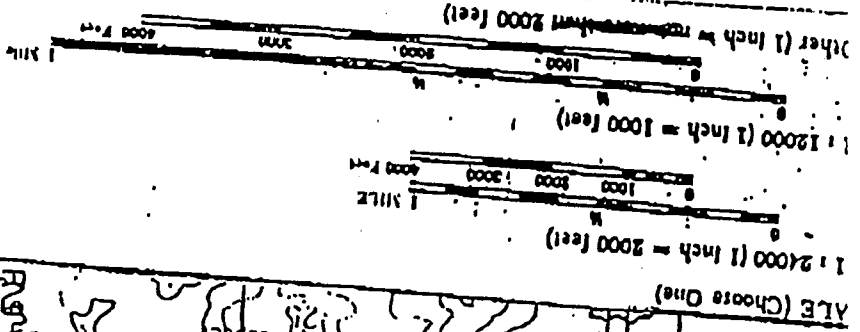
RECEIVED  
BUREAU OF  
LAND MANAGEMENT  
APR 19 11 13 AM '99

ARIZONA  
STATE OFFICE  
PHOENIX, ARIZONA

Grid  Magnetic



NORTH ARROW  
(Show Direction)



Claim Monument lies in Section 19  
Range 8 West Township 5 North & S 1/4 D & M

# SHERBURNE, POWERS, HOLLAND & KNIGHT

A Law Office of **HOLLAND & KNIGHT LLP**

One Beacon Street  
Boston, Massachusetts 02108

(617) 523-2700  
FAX: (617) 720-0325

## FACSIMILE

Atlanta  
Boston  
Fort Lauderdale  
Jacksonville  
Lakeeland  
Melbourne  
Mexico City  
Miami  
New York

Northern Virginia  
Orlando  
Providence  
San Francisco  
St. Petersburg  
Tallahassee  
Tampa  
Washington, D.C.  
West Palm Beach

### TO:

Dorie Morrison TYPE COMPANY HERE

NAME COMPANY/FIRM

(602) 417-9490

FAX NUMBER TELEPHONE NUMBER

### FROM:

James D. Nohl, Esq. (617) 523-2700

NAME ID# TELEPHONE NUMBER

TYPE NO. OF PAGES HERE

TOTAL NUMBER OF PAGES 2

### MESSAGE:

Attached is the Notice of Mining Claim identifying Black Eagle No. 2 and filed with Maricopa County on July 18, 1997 as 97-485476. This is the County Fee Number referred to on the 1999 Maintenance Fee form, further indicating that Black Eagle No. 2 was clearly the claim for which the maintenance fee was intended.

Thank you for your assistance in this matter. We are very eager to resolve this issue as soon as possible and are extremely hopeful that the 1999 Maintenance Fee can be properly allocated to Black Eagle No. 2 (AMC 347516) as intended.

### FOR THE RECORD:

DATE: April 14, 1999

URGENCY:  SUPER RUSH  RUSH  REGULAR

FAXED BY: AMOUNT:

FILE #: TYPE FILE # HERE CLIENT NAME:

CONFIRMED:  YES  NO NAME: TIME:


If you did not receive all of the pages or find that they are illegible, please call  
(617) 619-9250

### Confidentiality Note:

The documents included with this facsimile sheet contain information from the law firm of Sherburne, Powers, Holland & Knight which is confidential and/or privileged. This information is intended only for the use of the individual or entity to whom it is addressed, and may contain information that is privileged, confidential and exempt from disclosure under applicable law. If the reader of this transmittal is not the intended recipient, or the employee or agent responsible for delivering the transmittal to the intended recipient, you are hereby notified that any dissemination, distribution or copying of this communication is strictly prohibited. If you have received this communication in error, please notify us immediately by telephone and return the original message to us at the above address via the U.S. Postal Service.

STATE OF \_\_\_\_\_ } ss.  
COUNTY OF \_\_\_\_\_ }  
Witness my hand and Official Seal.  
Indexed Paged Blotted

I hereby certify that the within instrument was filed for record in \_\_\_\_\_ County, State of \_\_\_\_\_



OFFICIAL RECORDS OF  
MARICOPA COUNTY RECORDER  
HELEN PURCELL  
97-0485476 07/18/97 04:40

When recorded, mail to: Joseph P. Fahey, P. O. Box 26892, Phoenix, Arizona 85068

### NOTICE OF MINING CLAIM

- 1. TYPE OF NOTICE:  Location  Amendment  Relocation
- 2. TYPE OF CLAIM:  Placer  Lode  Millstone  Tunnellike
- 3. The name and address of the Locator is

Joseph P. Fahey

NAME

P. O. Box 26892

ADDRESS

Phoenix, Arizona 85068

- 4. The name of the claim is Black Eagle No. 2 STATE \_\_\_\_\_ ZIP \_\_\_\_\_
- 5. The date of the location is April 3, 1997
- 6. The claim is 1500 feet long and 600 feet wide. The distance from the Location monument to each end of the claim is 10 feet in a N-35-35-51W direction and 1490 feet in a S35-35-51E direction.
- 7. The general course of the claim is from the Northwest to the Southeast
- 8. The location of the claim is in Section 19, Township 5N, Range 8W, G68R Base and Meridian, Bighorn Mining District, Maricopa County, State of Arizona
- 9. If amended or relocating, the previous claim name was \_\_\_\_\_ recorded in Decket(Book) \_\_\_\_\_ page(s) \_\_\_\_\_ Mining District, \_\_\_\_\_ County, State of \_\_\_\_\_
- 10. The location of the claim with reference to a natural object or permanent monument is \_\_\_\_\_

Beginning at the NW CORNER OF Sec. 19, T5N, R8W, G68R&M, thence S 88 deg., 28 min., 05 sec. E, 3739.60' to U.S.G.S. Trig. Station (Fortunate) established 1948; thence S 15 deg., 03 min., 54 sec. E, 4201-33' to the discovery monument of BLACK EAGLE NO. 2

The name of the claim is BLACK EAGLE NO. 2

Date July 17, 1997

*Joseph P. Fahey*  
Joseph P. Fahey  
P.O. Box 26892  
PHX AZ 85068

Attachment E

COUNTY OF \_\_\_\_\_  
Witness my hand and Official Seal.  
Indexed \_\_\_\_\_ Paged \_\_\_\_\_ Blotted \_\_\_\_\_

I hereby certify that the within instrument  
Filed for record in \_\_\_\_\_ County,  
State of \_\_\_\_\_  
County Recorder  
By \_\_\_\_\_  
Deputy



OFFICIAL RECORDS OF  
MARICOPA COUNTY RECORDER  
HELEN PURCELL  
97-0487923 07/21/97 12:32

When recorded, mail to: Joseph P. Fahey, P. O. Box 26892, Phoenix

NOTICE OF MINING CLAIM

- 1. TYPE OF NOTICE:  Location  Amendment  Relocation
- 2. TYPE OF CLAIM:  Placer  Lode  Millsite  Tunnel site
- 3. The name and address of the Locator is

Joseph P. Fahey

P. O. Box 26892

Phoenix, Arizona 85068

4. The name of the claim is Black Eagle No. 2 STATE \_\_\_\_\_ ZIP \_\_\_\_\_

5. The date of the location is July 18, 1997

6. The claim is 1500 feet long and 600 feet wide. The distance from the Location monument to each end of the claim is 1490 feet in a S35-35-51E direction and 1490 feet in a N-35-35-51W direction.

7. The general course of the claim is from the Northwest to the Southeast

8. The location of the claim is in Section 19 Township 5N Range 8W Base and Meridian Bighorn Mining District, Maricopa County, State of Arizona

9. If amending or relocating, the previous claim name was \_\_\_\_\_ recorded in Docket (Book) \_\_\_\_\_ page(s) \_\_\_\_\_ Mining District, \_\_\_\_\_ County, State \_\_\_\_\_

10. The location of the claim with reference to a natural object or permanent monument is

Beginning at the NW CORNER OF Sec. 19, T5N, R8W, G&SP&M, thence S 88 deg., 28 min., 06 sec. E, 3739.60' to U.S.G.S. Trig. Station (Fortunate) established 1948; thence S 15 deg., 03 min., 54 sec. E, 4201-33' to the discovery monument OF BLACK EAGLE NO. 2

The name of the claim is BLACK EAGLE NO. 2

Date: July 18, 1997

Joseph P. Fahey  
Joseph P. Fahey  
P.O. Box 26892  
PHX AZ 85068

RECEIVED  
ARIZONA STATE OFFICE  
JUL 21 1 10 PM '97

ARIZONA STATE OFFICE




MINING CLAIM LOCATION

- 1. The name of the claim is Black Eagle No. 2
- 2. The Discovery Monument corner of the claim is 7139-69 feet in a S88-28-09E direction to a survey monument or permanent natural object described as Northwest Corner of Sec. 19, T5N, R8W, G&SB&M
- 3. The type of location monument is 5' long 4" x 4" wood post, set firmly in the ground  
The type of corner and end monuments are same as above
- 4. The bearing and distance between the corners of the claim are beginning at the Northwesterly corner of the claim, 600 feet in a N54deg. 24min. 09 sec. E direction to the Northeasterly corner, then 1500 feet in a S35deg. 35min. 51sec. W direction to the Southeasterly corner, then 600 feet in a S54deg. 24min. 09 sec. E direction to the Southwesterly corner, then 1500 feet in a N35deg. 35min. 51 sec. W direction to the point of beginning.

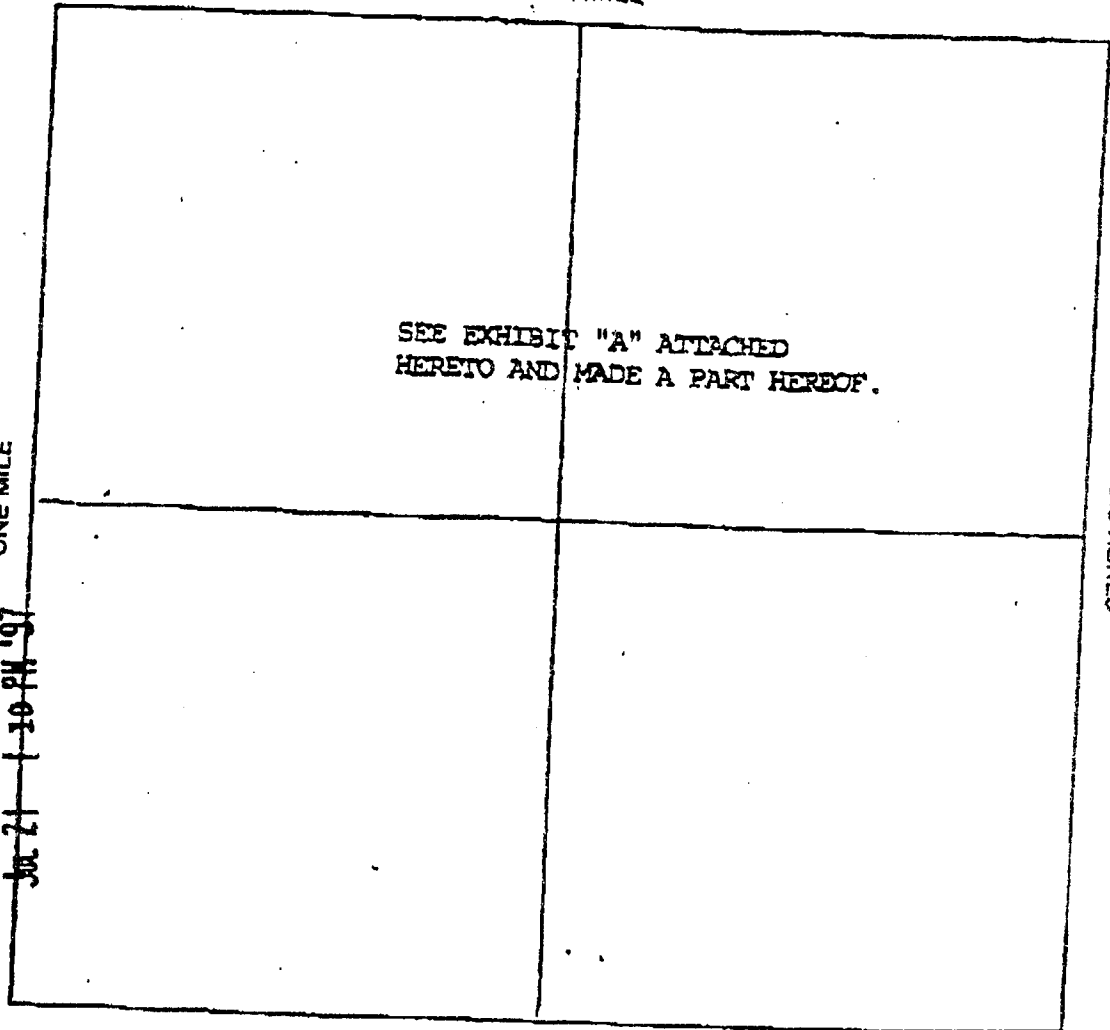
MAP

One Inch = One thousand feet

North Arrow



ONE MILE



RECEIVED  
B.L.M.  
ARIZONA STATE OFFICE

JUL 21 10 24 '97

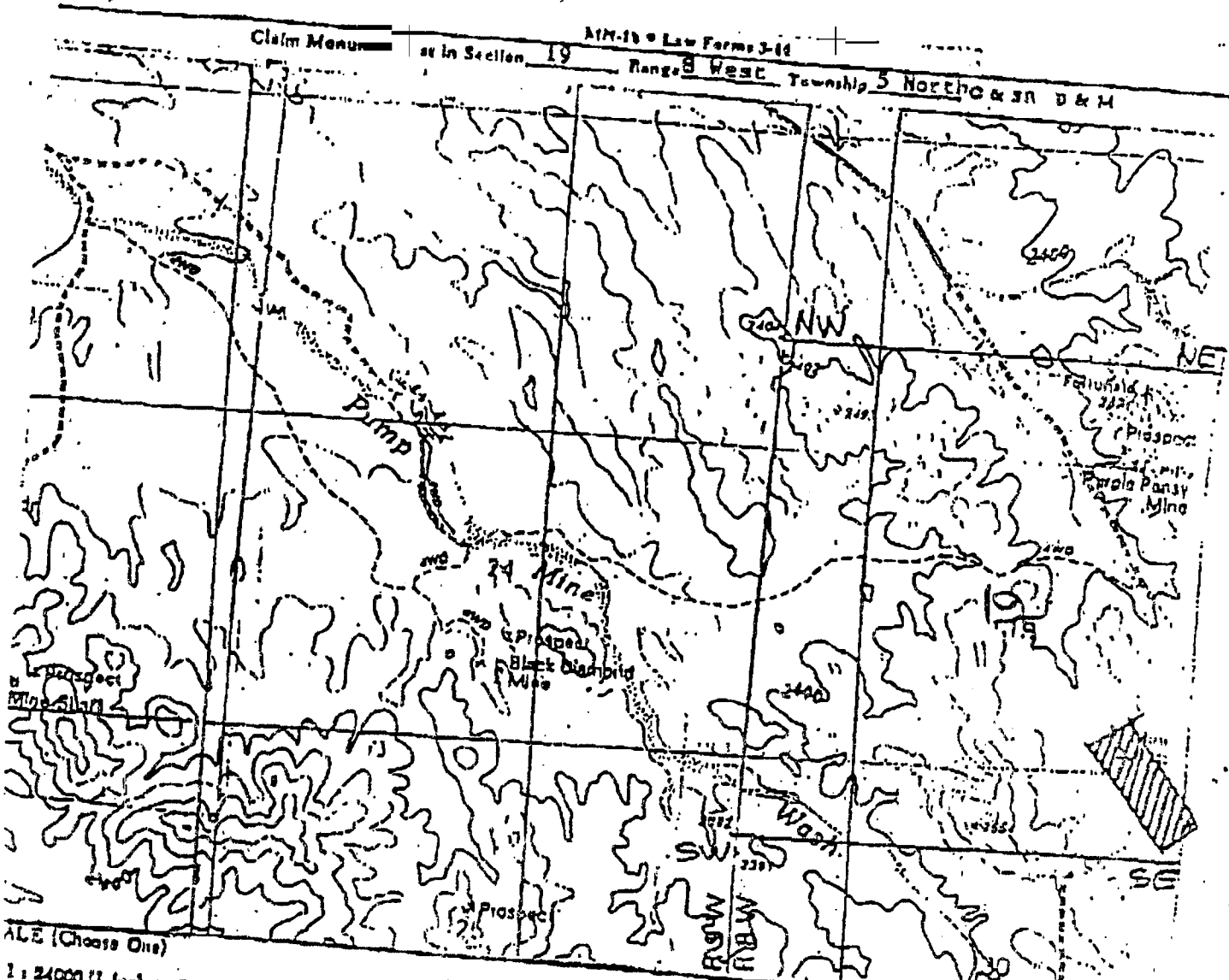
ARIZONA  
347510

Section 19 Range 8W Township 5N G&SB Base and Meridian.

Date: July 18, 1997

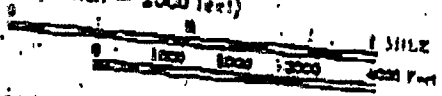
*Joseph P. Fahey*  
Joseph P. Fahey

Claim Menu in Section 19 Range 8 West Township 5 North & 31 D & M



SCALE (Choose One)

1 : 24000 (1 inch = 2000 feet)



1 : 12000 (1 inch = 1000 feet)



Other (1 inch = 2000 feet)

NORTH ARROW (Show Direction)

Grid  Magnetic

RECEIVED  
BLM  
ARIZONA STATE OFFICE  
Jul 21 1 10 PM '97

EXHIBIT "A" LIBRARY

E MC 347516

STATE OF \_\_\_\_\_ } ss.  
COUNTY OF \_\_\_\_\_  
Witness my hand and Official Seal.  
Indexed Paged Blotted

hereby certify that the within instrument  
filed for record in \_\_\_\_\_ Cour  
State of \_\_\_\_\_



OFFICIAL RECORDS OF  
MARICOPA COUNTY RECORDER  
HELEN PURCELL

County Recorder

By \_\_\_\_\_ Deputy 97-0669290 09/26/97 12:12

TONY 1 OF 1

When recorded, mail to: Joseph P. Fahey, P. O. Box 26892, Phoenix, Arizona 85068

RECEIVED  
BLM  
ARIZONA STATE OFFICE  
DEC 17 12 37 PM '97

### NOTICE OF MINING CLAIM

1. TYPE OF NOTICE:  Location  Amendment  Relocation
2. TYPE OF CLAIM:  Placer  Lode  Millsite  Tunnelsite
3. The name and address of the Locator is

Joseph P. Fahey

NAME

P. O. Box 26892

ADDRESS

Phoenix, Arizona 85068

CITY

STATE

ZIP

4. The name of the claim is Black Eagle No. 1
5. The date of the locatlon is September 24, 1997
6. The claim is 1500 feet long and 600 feet wide. The distance from the Location monument to each end of the claim is 10 feet in a S 35-35-51 E direction and 1490 feet in a N 35-35-51 W direction.
7. The general course of the claim is from the Southeast to the Northwest
8. The location of the claim is in Section 19, Township 5N, Range 8W, Gila & Salt River Base and Meridian, Bighorn Mining District, Maricopa County, State of Arizona
9. If amending or relocating, the previous claim name was \_\_\_\_\_ recorded in Docket(Book) \_\_\_\_\_ page(s) \_\_\_\_\_ Mining District, \_\_\_\_\_ County, State of \_\_\_\_\_
10. The location of the claim with reference to a natural object or permanent monument is Beginning at the NW corner of Sec. 19, T5N, R8W, G&SRB&M; thence S 88 deg., 28 min., 06 sec. E, 3739.60' to U.S.G.S. trig. Station (Fortunate) established 1948; thence S 14 deg., 58 min., 08 sec. E, 4181.6' to the discovery monument of said BLACK EAGLE NO. 1.

Date September 24, 1997

Joseph P. Fahey  
Joseph P. Fahey (signature)  
P. O. Box 26892  
(address)  
Phoenix, Arizona 85068  
(city/state/zip)

349286

UNITED STATES  
DEPARTMENT OF THE INTERIOR  
BUREAU OF LAND MANAGEMENT

RECEIPT AND ACCOUNTING ADVICE

NO. 2372747 04

TC/AZ 08/28/97

Subject: CLAIM MAINTENANCE FEE 1998

2 28 13

100.00

Applicant:

PREXOMET CORPORATION  
25 THURBER BLVD  
SMITHFIELD RI 02917

Remitter: MINEX RESOURCES LLC  
BOX 26892  
PHOENIX AZ. 85068  
CK 1425 - 602-331-4712

Assignor:

LEASE MANAGEMENT DATA										
<input type="checkbox"/> NEW <input type="checkbox"/> UPDATE <input type="checkbox"/> PAYMENT										
ORIGINAL SERIAL NO.	ASG.	TYPE	ST.	CTY.	FUND SYMBOL			ACRES/UNITS	RATE	
AMC 347516										
AMOUNT	ANV. DATE	EXP. DATE	BILL CYC.	S/C	DISTRICT	NEXT BILL	MISC. DATA	U of M	ACTUAL UNITS	
ASSIGNMENT SERIAL NO.	ASG.	TYPE	ST.	CTY.	FUND SYMBOL			ACRES/UNITS	RATE	
AMOUNT	ANV. DATE	EXP. DATE	BILL CYC.	S/C	DISTRICT	NEXT BILL	MISC. DATA	U of M	ACTUAL UNITS	

APPLY REMITTANCE

ACTION	FUND SYMBOL	CTY.	AMOUNT
FILING FEE			
RENTAL			
UNEARNED			
REFUND			
TOTAL			
AMOUNT DUE			

Remarks:

BY:

DATE:

<input type="checkbox"/> Lease in Escrow?	
<input type="checkbox"/> KGS?	Of Interest?
<input type="checkbox"/> Auto Escalates?	Operating Rights?
<input type="checkbox"/> Auto Renew?	Operator
	Bond Filed?

FOR MMS USE ONLY

BILLEE	FOREST REFUGE
NUMBER	
OCS SECTION	
CODE	

STATE OF \_\_\_\_\_ }  
COUNTY OF \_\_\_\_\_ } ss.

hereby certify that the within instrument v  
filed for record in \_\_\_\_\_ Cou  
State of \_\_\_\_\_



OFFICIAL RECORDS OF  
MARICOPA COUNTY RECORDER  
HELEN PURCELL

Witness my hand and Official Seal.  
Indexed Paged Blotted

County Recorder

By \_\_\_\_\_ Deputy 97-0669290 09/26/97 12:12

TONY 1 OF 1

When recorded, mail to: Joseph P. Fahey, P. O. Box 26892, Phoenix, Arizona 85068

RECEIVED  
B.L.M.  
ARIZONA STATE OFFICE  
DEC 17 12 37 PM '97

### NOTICE OF MINING CLAIM

- 1. TYPE OF NOTICE:  Location  Amendment  Relocation
- 2. TYPE OF CLAIM:  Placer  Lode  Millsite  Tunnelsite
- 3. The name and address of the Locator is

Joseph P. Fahey

NAME

P. O. Box 26892

ADDRESS

Phoenix, Arizona 85068

CITY

STATE

ZIP

- 4. The name of the claim is Black Eagle No. 1
- 5. The date of the location is September 24, 1997
- 6. The claim is 1500 feet long and 600 feet wide. The distance from the Location monument to each end of the claim is 10 feet in a S 35-35-51 E direction and 1490 feet in a N 35-35-51 W direction.
- 7. The general course of the claim is from the Southeast to the Northwest
- 8. The location of the claim is in Section 19, Township 5N, Range 8W, Gila & Salt River Base and Meridian, Bighorn Mining District, Maricopa County, State of Arizona
- 9. If amending or relocating, the previous claim name was \_\_\_\_\_ recorded in Docket(Book) \_\_\_\_\_ page(s) \_\_\_\_\_ Mining District, \_\_\_\_\_ County, State of \_\_\_\_\_
- 10. The location of the claim with reference to a natural object or permanent monument is Beginning at the NW corner of Sec. 19, T5N, R8W, G&SRB&M; thence S 88 deg., 28 min., 06 sec. E, 3739.60' to U.S.G.S. trig. Station (Fortunate) established 1948; thence S 14 deg., 58 min., 08 sec. E, 4181.6' to the discovery monument of said BLACK EAGLE NO. 1.

Date September 24, 1997

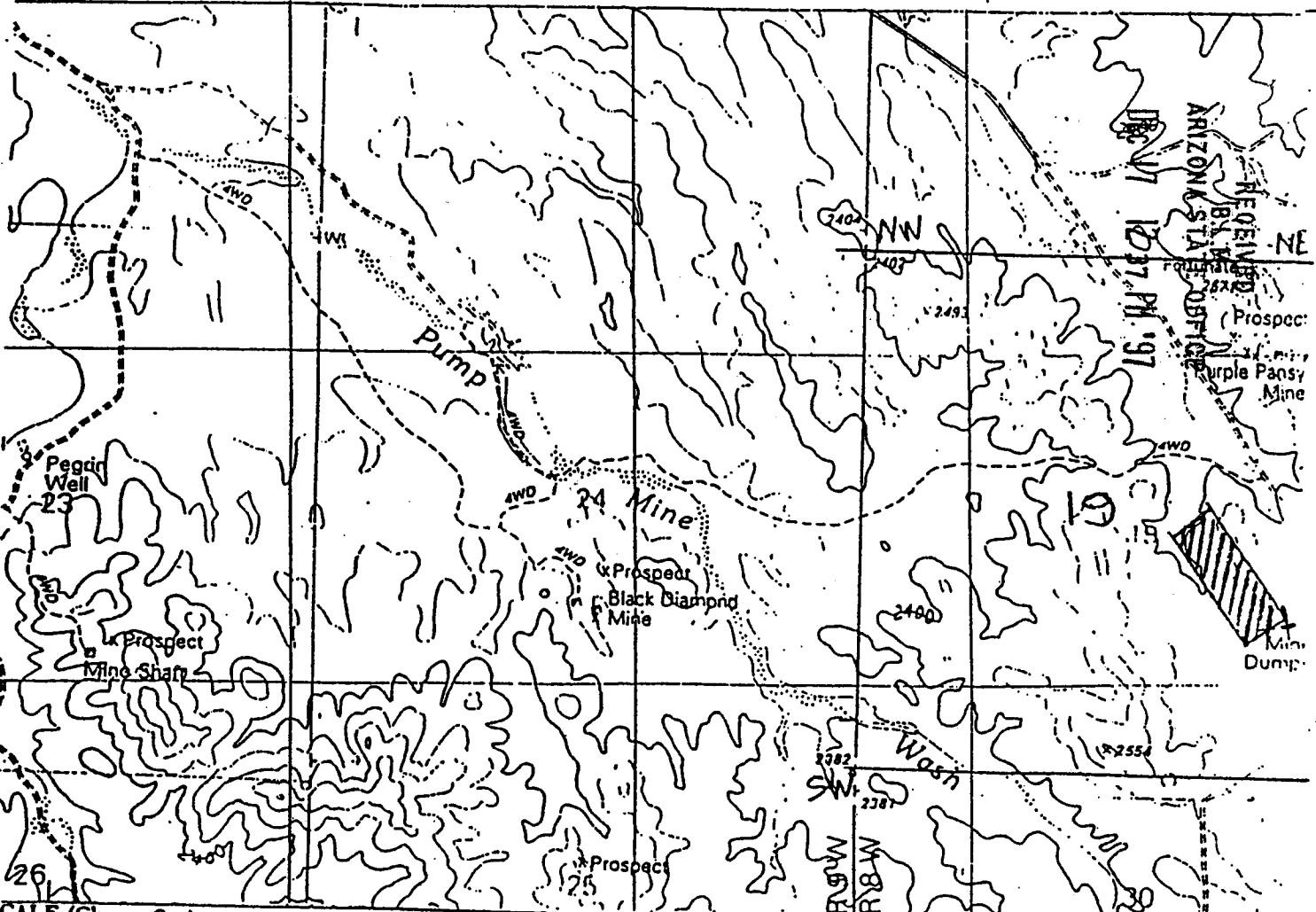
Joseph P. Fahey  
Joseph P. Fahey (signature)  
P. O. Box 26892  
(address)  
Phoenix, Arizona 85068  
(city/state/zip)

7  
11  
349286

M/ [REDACTED] AT, OR SKETCH OF MINING M


MN-1b © Law Forms 3-88

Claim Monument lies in Section 19 Range 8 West Township 5 North & SR B & M




SCALE (Choose One)

1 : 24000 (1 Inch = 2000 feet)



1 : 12000 (1 Inch = 1000 feet)



Other (1 Inch = 2000 feet)

NORTH ARROW  
(Show Direction)



Grid  Magnetic

A  
MC 349738

EXHIBIT "A"

69290  
**P OF MINING CLAIM LOCATION**

- The name of the claim is BLACK EAGLE NO. 1
- The Discovery Monument corner of the claim is 3739.60 feet in a S88-28-06E direction to a survey monument or permanent natural object described as Southeast Corner of Section 19, T5N, R8W, G&SRB&M
- The type of location monument is 5' long 4" x 4" wood, post set firmly in the ground  
 The type of corner and end monuments are same as above
- The bearing and distance between the corners of the claim are beginning at the Northwesterly corner of the claim, 600 feet in a N54deg.24min.09sec.E direction to the Northeasterly corner, then 1500 feet in a S35deg.35min.51sec.W direction to the Southeasterly corner, then 600 feet in a S54deg.24min09sec.E direction to the Southwesterly corner, then 1500 feet in a N35deg.35min.51sec.E direction to the point of beginning

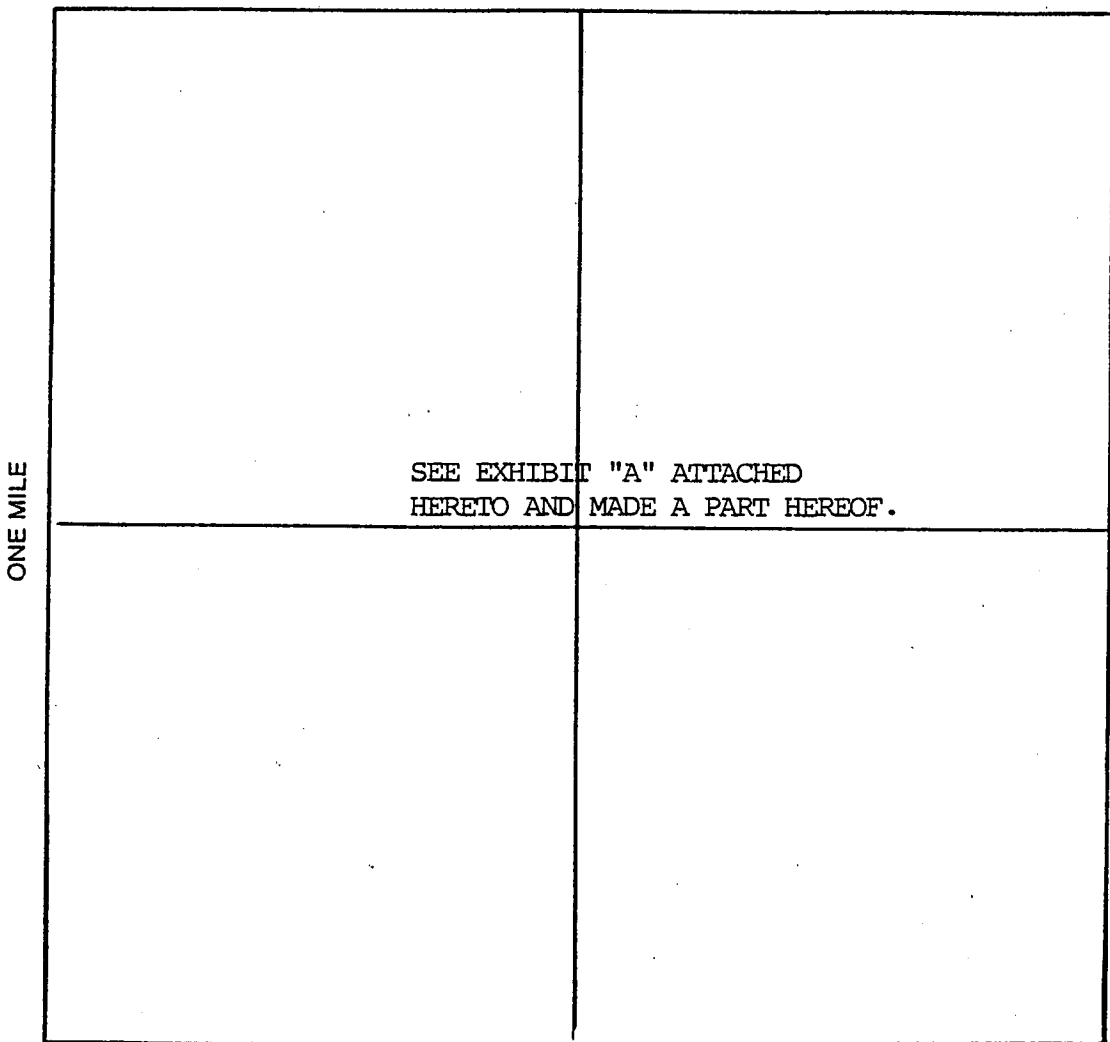
RECEIVED  
 B.L.M.  
 ARIZONA STATE OFFICE  
 DEC 17 12 37 PM '97

**MAP**

One inch = One thousand feet

North Arrow

ONE MILE



A MC 349238

Section 19 Range 8W Township 5N  
Gila & Salt River Base and Meridian.

Date September 24, 1997

*Joseph P. Fahey*  
 SIGNATURE  
 Joseph P. Fahey


OF MINING CLAIM LOCATIONS

- The name of the claim is Black Eagle No. 2
- The Discovery Monument corner of the claim is 3739.60 feet in a S88-28-06E direction to a survey monument or permanent natural object described as 4201.33 S25-03-54E Northwest Corner of Sec. 19, T5N, R8W, G&SRB&M
- The type of location monument is 5' long 4" x 4" wood post, set firmly in the ground  
The type of corner and end monuments are same as above
- The bearing and distance between the corners of the claim are beginning at the Northwesterly corner of the claim, 600 feet in a N54deg. 24min. 09 sec E direction to the Northeasterly corner, then 1500 feet in a S35deg. 35min. 51 sec W direction to the Southeasterly corner, then 600 feet in a S54deg. 24min. 09 sec E direction to the Southwesterly corner, then 1500 feet in a N35deg. 35min. 51 sec E direction to the point of beginning.

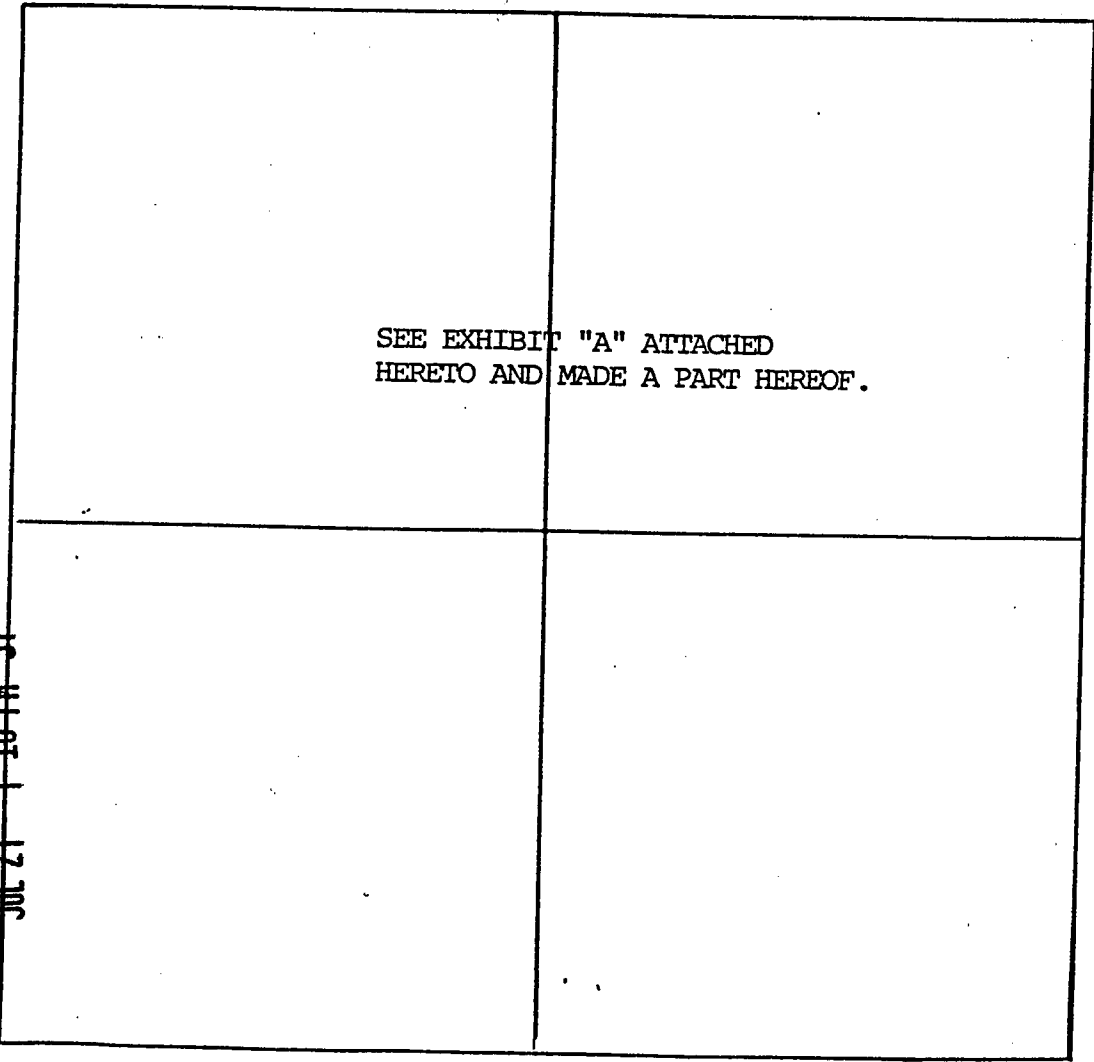
MAP

One inch = One thousand feet

North Arrow



ONE MILE



RECEIVED  
B.L.M.  
ARIZONA STATE OFFICE  
JUL 21 12 10 PM '97

A MC 347516

Section 19 Range 8W Township 5N  
G&SRB Base and Meridian.

Date: July 18, 1997

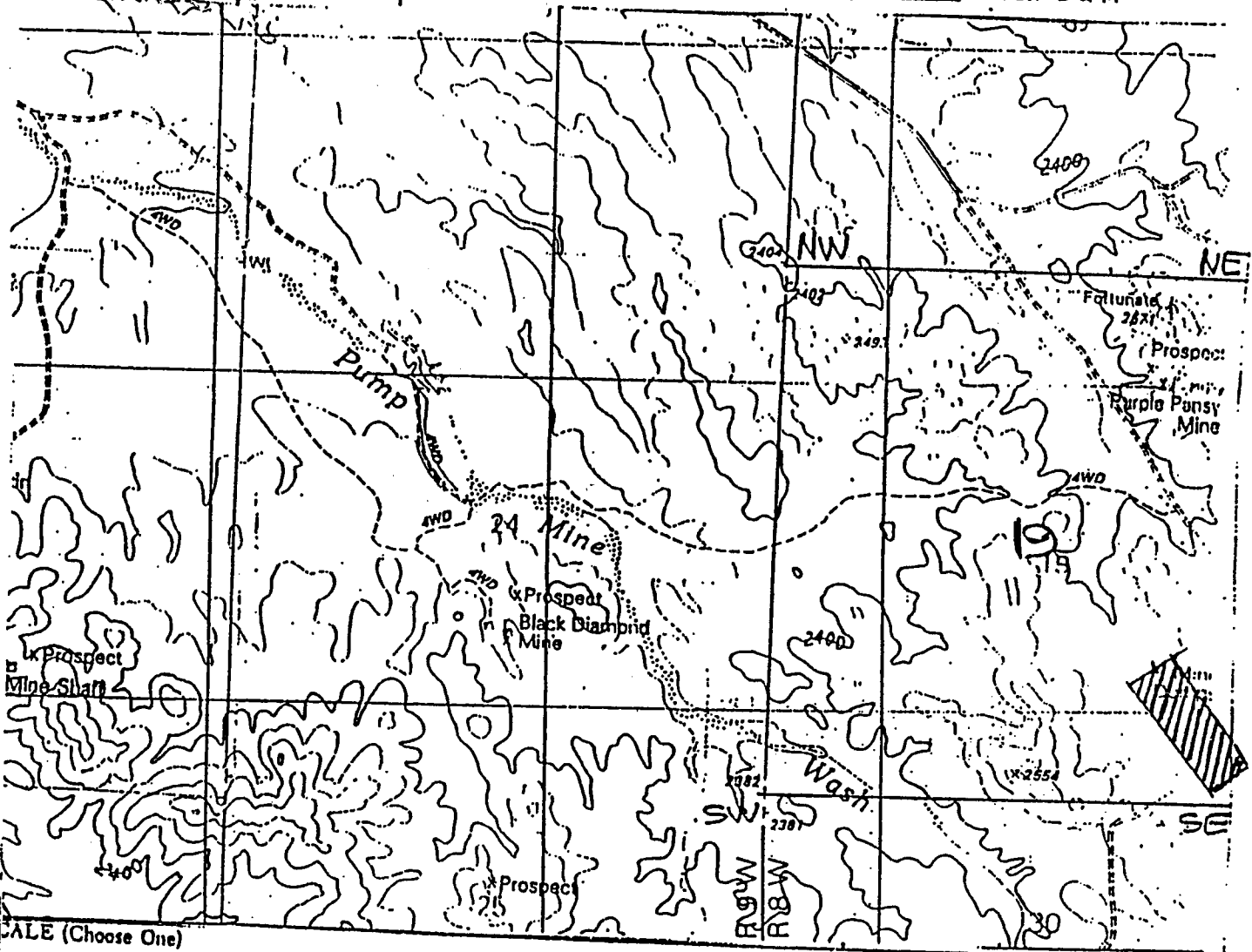
*Joseph P. Fahey*  
Joseph P. Fahey



M LAT, OR SKETCH OF MINING CLAIM AIM


MIN-16 Law Forms 3-80

Claim Monument lies in Section 19 Range 8 West Township 5 North C & SR B & M

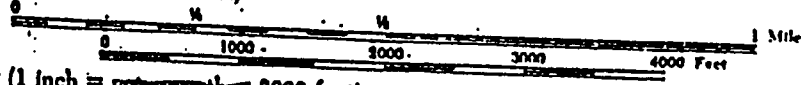


SCALE (Choose One)

1 : 24000 (1 Inch = 2000 feet)

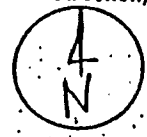


1 : 12000 (1 Inch = 1000 feet)



Other (1 Inch = ~~2000~~ 2000 feet)

NORTH ARROW (Show Direction)



Grid  Magnetic

RECEIVED  
BLM  
ARIZONA STATE OFFICE  
JUL 21 1 20 PM '97

EXHIBIT "A"

A MC 347516

Is your RETURN ADDRESS completed on the reverse side?

**SENDER:**

- Complete items 1 and/or 2 for additional services.
- Complete items 3, 4a, and 4b.
- Print your name and address on the reverse of this form so that we can return this card to you.
- Attach this form to the front of the mailpiece, or on the back if space does not permit.
- Write "Return Receipt Requested" on the mailpiece below the article number.
- The Return Receipt will show to whom the article was delivered and the date delivered.

I also wish to receive the following services (for an extra fee):

1.  Addressee's Address
2.  Restricted Delivery

Consult postmaster for fee.

3. Article Addressed to:

258  
 Prexomet Corp  
 25 Thurber Blvd.  
 Smithfield, RI 02917  
 (952.3) AMC 347516

4a. Article Number

70500286

4b. Service Type

- |  |   |
|--|---|
| <input type="checkbox"/> Registered                                | <input checked="" type="checkbox"/> Certified |
| <input type="checkbox"/> Express Mail                              | <input type="checkbox"/> Insured              |
| <input checked="" type="checkbox"/> Return Receipt for Merchandise | <input type="checkbox"/> COD                  |

7. Date of Delivery

~~4/2/99~~

5. Received By: (Print Name)

8. Addressee's Address (Only if requested and fee is paid)


6. Signature: (Addressee or Agent)

X *Her McE...*



Thank you for using Return Receipt Service.

UNITED STATES POSTAL SERVICE



First-Class Mail  
Postage & Fees Paid  
USPS  
Permit No. G-10

APR 11 1999

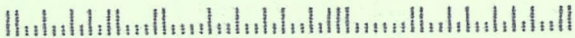
• Print your name, address, and ZIP Code in this box •

BUREAU OF LAND MANAGEMENT  
ARIZONA STATE OFFICE  
222 NORTH CENTRAL AVENUE  
PHOENIX, AZ 85004-2203

ARIZONA STATE OFFICE  
PHOENIX, ARIZONA

9 54 AM '99

RECEIVED  
BUREAU OF  
LAND MANAGEMENT



## LEAD OWNER

PREXOMET CORP  
25 THURBER BLVD  
SMITHFIELD RI 02917

CO-OWNERS  
NONE

ARIZONA

LEAD FILE NUMBER - AMC347516

CASE SERIAL TYPE NUMBER	CLAIM NAME	LAST ASSMT.	CASE SERIAL TYPE NUMBER	CLAIM NAME	LAST ASSMT.
LD 347516	BLACK EAGLE NO 2	1998			

~~347516 Closed 8/31/98~~  
Jm

Not closed See Decision Voted 4/19/99.

UNITED STATES  
DEPARTMENT OF THE INTERIOR  
BUREAU OF LAND MANAGEMENT

(Return Address)

State \_\_\_\_\_ Office \_\_\_\_\_

AN EQUAL OPPORTUNITY EMPLOYER

OFFICIAL BUSINESS  
PENALTY FOR PRIVATE USE, \$300

**BUREAU OF LAND MANAGEMENT  
DENVER FEDERAL CENTER  
BUILDING 50, SC-610  
P.O. BOX 25047  
DENVER, COLORADO 80225-0047**

**FINANCIAL DOCUMENTS  
ONLY**

- SC-613C = PRODUCTION SCHEDULING SECTION**
- SC-615 = GENERAL ACCOUNTING BRANCH**
- SC-616 = ADMINISTRATIVE AND CUSTOMER PAYMENTS BRANCH**

### **SC-613C PRODUCTION SCHEDULING SECTION**

Deposit Tickets (SF-215) Including Supporting Documents,  
e.g., Form 1370-35, 1370-40, etc.

Progress Reports (Form 1681-6)

Payroll Change Forms (FB-315)

Automated Payroll Correction Letters (FB305PP1)

Automated Refunds (Form 1374-1)

Adjustments to Lease (Form 1370-11 & Form 1371-18)

Refund Data Sheet (Form 1374-1) Including  
DFS (Form 1310-5) or CDS (Form 1370-35)

### **SC-615 GENERAL ACCOUNTING BRANCH**

Collection Transmittals (Form 1370-8 only) - Enclosed

Debit Vouchers (SF-5515)

Fund Transfers Between Agencies (SF-1081 Collection Refunds)

OPAC

Fuel & Oil Issue Record (Form 1520-28)

Motor Vehicle Petroleum Issue Record -  
Reimbursable (GSA Form 1374-A)

Emergency Firefighter Payrolls

Stores Control Register (Form 1520-6)

Receiving Report for Stores (DI-102)

Report of Survey for Stores (DI-103)

Transfer of Property for Stores (DI-104)

Inventory of Property for Stores (DI-106)

Reimbursable Work Project Authorization (Form 1681-3)

Final Salary Clearance (Form 1340-2) - Enclosed

Balanced Standard Voucher (Temporary Form 1310-21)

Project Number Assignment Form (Temporary Form 1310-12)

### **SC-616 ADMINISTRATIVE AND CUSTOMER PAYMENTS BRANCH**

Travel Advance Requests (SF-1038) - Enclosed

Travel Vouchers (SF-1012) - Enclosed

Travel Authorizations (DI-1020) - Enclosed

Reimbursement Vouchers (SF-1129 Imprest) - Enclosed

Final Salary Clearance (Form 1340-2) - Enclosed

All Payment Invoices:

Document Face Sheets for Obligations & Payments (1310-5)

Purchase Orders (Pink & Blue) (OF-347)

Purchase Orders (SF-44)

Advertising Orders (SF-1143)

District Contract Obligations

District Certificates for Contract Payments (1510-10)

Receiving Reports (OF-347)

T.R. Buff copies (SF-1169) Including

Documents Face Sheet (1310-5)

GSA FEDSTRIP Obligation Copies (SF-3146)

GSA Self Service Obligations (GSA-831)

Tort Claims (SF-1145)

Seed Test Results

Equipment Order Use Summary & Invoice (1510-18)

Fund Transfers Between Agencies (SF-1081 - Payments)

-----  
 GEOGRAPHIC STATE: ARIZONA                      MERIDIAN: 14    TOWNSHIP: 5-0N    RANGE: 8-0W  
 -----

SEC	SUBDIVISION	MTR	X-REFERENCE	NUMBER/TYPE/DISPOSITION/ACRES	PROPRIETOR/INTEREST/RELATIONSHIP
1	NWSW, S2SW, SWSE	14	1-0N 4-0W	CASE: AZA 010987	BR AZ PROJECT OFF 100.00000% HOLDER
12	N2NE	14	2-0N 4-0W	TYPE: 285003 ROW-POWER TRANS, FLP	
		14	3-0N 4-0W	DISP: AUTHORIZED 10/28/81	
		14	3-0N 5-0W	ACRS: 01409.100	
		14	4-0N 6-0W		
		14	5-0N 6-0W		
		14	5-0N 7-0W		
		14	6-0N 8-0W		
		14	6-0N 9-0W		
		14	7-0N 11-0W		
		14	7-0N 12-0W		
		14	7-0N 13-0W		
		14	8-0N 13-0W		
		14	8-0N 14-0W		
		14	8-0N 15-0W		
		14	8-0N 16-0W		
		14	9-0N 16-0W		
		14	9-0N 17-0W		
		14	10-0N 17-0W		
		14	10-0N 18-0W		
		14	11-0N 18-0W		
17	SW			CASE: AZA 013275	RESOURCES INVST CORP 100.00000% LESSEE
*09	ALL			TYPE: 311111 O&G LSE NONCOMP PUB	
*10	ALL			DISP: CLOSED 01/02/92	
*17	N2, SE			ACRS: 02560.000	
*22	ALL				
20	ALL			CASE: AZA 013277	RESOURCES INVST CORP 100.00000% LESSEE
28	ALL			TYPE: 311111 O&G LSE NONCOMP PUB	
29	ALL			DISP: CLOSED 01/02/92	
*21	ALL			ACRS: 02560.000	
23	S2			CASE: AZA 013278	RESOURCES INVST CORP 100.00000% LESSEE
24	SW			TYPE: 311111 O&G LSE NONCOMP PUB	
25	ALL			DISP: CLOSED 01/02/92	
26	ALL			ACRS: 02560.000	
*23	N2				
*24	N2, SE				
27	SE			CASE: AZA 013279	RESOURCES INVST CORP 100.00000% LESSEE
33	ALL			TYPE: 311111 O&G LSE NONCOMP PUB	
34	E2			DISP: CLOSED 01/02/92	
35	ALL			ACRS: 02560.000	
*27	N2, SW				
*34	W2				

\*\*\* U.S. DEPARTMENT OF THE INTERIOR \*\*\* BUREAU OF LAND MANAGEMENT \*\*\* ORCA \*\*\* GEOGRAPHIC CROSS REFERENCE \*\*\* 07/21/97 \*\*\*

-----  
 GEOGRAPHIC STATE: ARIZONA                      MERIDIAN: 14      TOWNSHIP: 5-0N      RANGE: 8-0W  
 -----

SEC	SUBDIVISION	MTR X-REFERENCE	NUMBER/TYPER/DISPOSITION/ACRES	PROPRIETOR/INTEREST/RELATIONSHIP
1	S2N2,S2		CASE: AZA 013327	RESOURCES INVST CORP 100.00000% LESSEE
1	LOT 1-4		TYPE: 311111 O&G LSE NONCOMP PUB	
3	S2N2,S2		DISP: CLOSED 11/01/84	
3	LOT 1-4		ACRS: 02526.160	
4	S2N2,S2			
4	LOT 1-4			
5	S2N2,S2			
5	LOT 1-4			
6	SENW,S2NE,E2SW,SE		CASE: AZA 013329	RESOURCES INVST CORP 100.00000% LESSEE
6	LOT 1-7		TYPE: 311111 O&G LSE NONCOMP PUB	
7	E2W2,E2		DISP: CLOSED 11/01/84	
7	LOT 1-4		ACRS: 02579.600	
18	E2W2,E2			
18	LOT 1-4			
19	E2W2,E2			
19	LOT 1-4			
22	NESE		CASE: AZA 013331	RESOURCES INVST CORP 100.00000% LESSEE
30	E2		TYPE: 311111 O&G LSE NONCOMP PUB	
31	E2,E2W2		DISP: CLOSED 01/07/92	
31	LOT 1-4		ACRS: 02537.760	
*15	ALL			
*22	N2,SW,W2SE			
*30	E2W2			
*30	LOT 1-4			
13	NWNESE		CASE: AZA 022285	J DEVINS RES GROUP 100.00000% HOLDER
			TYPE: 287001 ROW-WATER FACILITY	
			DISP: CLOSED 03/20/90	
			ACRS: 00000.060	
001	NWSW,SESW	14 4-0N 6-0W	CASE: AZA 024092	MC DOT 100.00000% HOLDER
003	S2NE	14 5-0N 6-0W	TYPE: 281001 ROW-ROADS	
003	LOT 2,3	14 5-0N 7-0W	DISP: AUTHORIZED 04/08/96	
012	E2,NENW	14 6-0N 8-0W	ACRS: 00267.000	
		14 6-0N 9-0W		
17	S2NW,E2SW,SWSE	14 4-0N 8-0W	CASE: AZA 024093	MC DOT 100.00000% HOLDER
18	N2SW,SESW,NESE,S2SE	14 5-0N 9-0W	TYPE: 281001 ROW-ROADS	
20	N2NE,SENE,E2SE		DISP: AUTHORIZED 04/08/96	
21	S2SW		ACRS: 00133.000	
27	W2SW			
28	N2NE,SENE,NESE			
33	E2SE			
34	W2NW			

\* = REJECTED/SEGREGATED/ASSIGNED-OUT



\*\*\* U.S. DEPARTMENT OF THE INTERIOR \*\*\* BUREAU OF LAND MANAGEMENT \*\*\* ORCA \*\*\* GEOGRAPHIC CROSS REFERENCE \*\*\* 07/21/97 \*\*\*

-----  
GEOGRAPHIC STATE: ARIZONA MERIDIAN: 14 TOWNSHIP: 5-0N RANGE: 8-0W  
-----

SEC	SUBDIVISION	MTR	X-REFERENCE	NUMBER/TYPER/DISPOSITION/ACRES	PROPRIETOR/INTEREST/RELATIONSHIP
19	NE			CASE: AZA 024639 TYPE: 380913 SURFACE MGT-NOTICE DISP: CLOSED 01/04/91 ACRS: 00001.000	CANEX RESOURCES LTD 0.00000% OPERATOR CANEX RESOURCES LTD 100.00000% CLAIMANT
12	SW			CASE: AZA 024645 TYPE: 380913 SURFACE MGT-NOTICE DISP: CLOSED 09/08/92 ACRS: 00001.000	CROPPER JACK 0.00000% OPERATOR CROPPER JACK 100.00000% CLAIMANT
13	NW				
019	PORTION OF			CASE: AZA 024936 TYPE: 380913 SURFACE MGT-NOTICE DISP: AUTHORIZED 11/20/90 ACRS: 00000.500	BLANCHARD JOSEPH C 100.00000% OPERATOR
31	PART OF SESW	14	3-0N 7-0W	CASE: AZA 025481	BLM PHOENIX FO 100.00000% ADMIN MGT ENT
31	PART OF S2SE	14	3-0N 8-0W	TYPE: 231106 WDL-BLM WILDERNESS	
33	PART OF S2S2	14	4-0N 7-0W	DISP: AUTHORIZED 11/28/90	
		14	4-0N 8-0W	ACRS: 31200.000	
		14	4-0N 9-0W		
		14	5-0N 9-0W		
13	PART	14	5-0N 7-0W	CASE: AZA 025786	HOGSTROM RAY 0.00000% OPERATOR
24	PART			TYPE: 380913 SURFACE MGT-NOTICE DISP: CLOSED 12/01/93 ACRS: 00001.000	HOGSTROM RAY 100.00000% CLAIMANT
1	PORTION OF SENW			CASE: AZA 026510 TYPE: 361113 NEGOTIATED SALES-AL DISP: CLOSED 12/31/94 ACRS: 00002.000	MAXEY JOHN 50.00000% PERMITTEE MAXEY DAVID 50.00000% PERMITTEE
12	PART			CASE: AZA 026713	CROPPER JACK 0.00000% OPERATOR
13	PART			TYPE: 380913 SURFACE MGT-NOTICE DISP: CLOSED 09/14/88 ACRS: 00001.000	CROPPER JACK 100.00000% CLAIMANT
13	PART	14	5-0N 7-0W	CASE: AZA 026723	HOGSTROM RAY 0.00000% OPERATOR
24	PART			TYPE: 380913 SURFACE MGT-NOTICE DISP: CLOSED 12/01/93 ACRS: 00001.000	HOGSTROM RAY 100.00000% CLAIMANT
25	E2	14	4-0N 7-0W	CASE: AZA 026756	CROPPER JACK 0.00000% OPERATOR
		14	5-0N 7-0W	TYPE: 380913 SURFACE MGT-NOTICE DISP: CLOSED 05/21/92 ACRS: 00001.000	CROPPER JACK 100.00000% CLAIMANT

\*\*\* U.S. DEPARTMENT OF THE INTERIOR \*\*\* BUREAU OF LAND MANAGEMENT \*\*\* ORCA \*\*\* GEOGRAPHIC CROSS REFERENCE \*\*\* 07/21/97 \*\*\*

-----  
 GEOGRAPHIC STATE: ARIZONA                      MERIDIAN: 14      TOWNSHIP: 5-0N      RANGE: 8-0W  
 -----

SEC	SUBDIVISION	MTR	X-REFERENCE	NUMBER/TYPER/DISPOSITION/ACRES	PROPRIETOR/INTEREST/RELATIONSHIP
12	PART			CASE: AZA 027684	CROPPER JACK 100.00000% CLAIMANT
13	PART			TYPE: 380913 SURFACE MGT-NOTICE	
				DISP: CLOSED 09/15/88	
				ACRS: 00001.000	
17	S2NW, NESW, W2SE	14	4-0N 8-0W	CASE: AZAR 0032247	AT&T NCS REAL ESTATE 0.00000% BILLEE
20	N2NE, SENE			TYPE: 286005 ROW-COMM SITE, 1911	AT&T NCS REAL ESTATE 100.00000% HOLDER
21	SWNW, W2SW, SESW, SWSE			DISP: AUTHORIZED 01/07/66	
27	W2SW			ACRS: 00032.380	
28	N2NE, SENE, NESE				
33	E2SE				
34	W2NW, NWSW				
6	SWNE, NWSE, E2SE	14	4-0N 8-0W	CASE: AZAR 0032269	AZ PUBLIC SERVICE CO 100.00000% HOLDER/BILLEE
6	LOT 2	14	6-0N 8-0W	TYPE: 285002 ROW-POWER TRANS LIN	
7	NENE	14	6-0N 9-0W	DISP: AUTHORIZED 03/07/66	
8	W2NW, N2SW, SESW			ACRS: 00012.130	
17	SWNE, E2NW, NWSE, S2SE				
20	E2NE				
21	SWNW, NWSW, E2SW, SWSE				
27	SWNW, W2SW				
28	N2NE, SENE				
34	W2				
1	SW, SWSE	14	2-0N 3-0W	CASE: AZPHX 0080582	DOE WTN AREA PWR ADM 100.00000% HOLDER
12	N2NE	14	2-0N 4-0W	TYPE: 285004 ROW-POWER TRANS-IRR	
		14	3-0N 4-0W	DISP: AUTHORIZED 12/16/59	
		14	3-0N 5-0W	ACRS: 01158.300	
		14	4-0N 5-0W		
		14	4-0N 6-0W		
		14	5-0N 6-0W		
		14	5-0N 7-0W		
		14	6-0N 8-0W		
		14	6-0N 9-0W		
		14	7-0N 10-0W		
		14	7-0N 11-0W		
		14	7-0N 12-0W		
		14	7-0N 13-0W		
		14	8-0N 13-0W		
		14	8-0N 14-0W		
		14	8-0N 15-0W		
		14	8-0N 16-0W		
		14	9-0N 16-0W		
		14	9-0N 17-0W		
		14	10-0N 17-0W		
		14	10-0N 18-0W		
		14	11-0N 18-0W		

-----

\*\*\* U.S. DEPARTMENT OF THE INTERIOR \*\*\* BUREAU OF LAND MANAGEMENT \*\*\* ORCA \*\*\* GEOGRAPHIC CROSS REFERENCE \*\*\* 07/21/97 \*\*\*

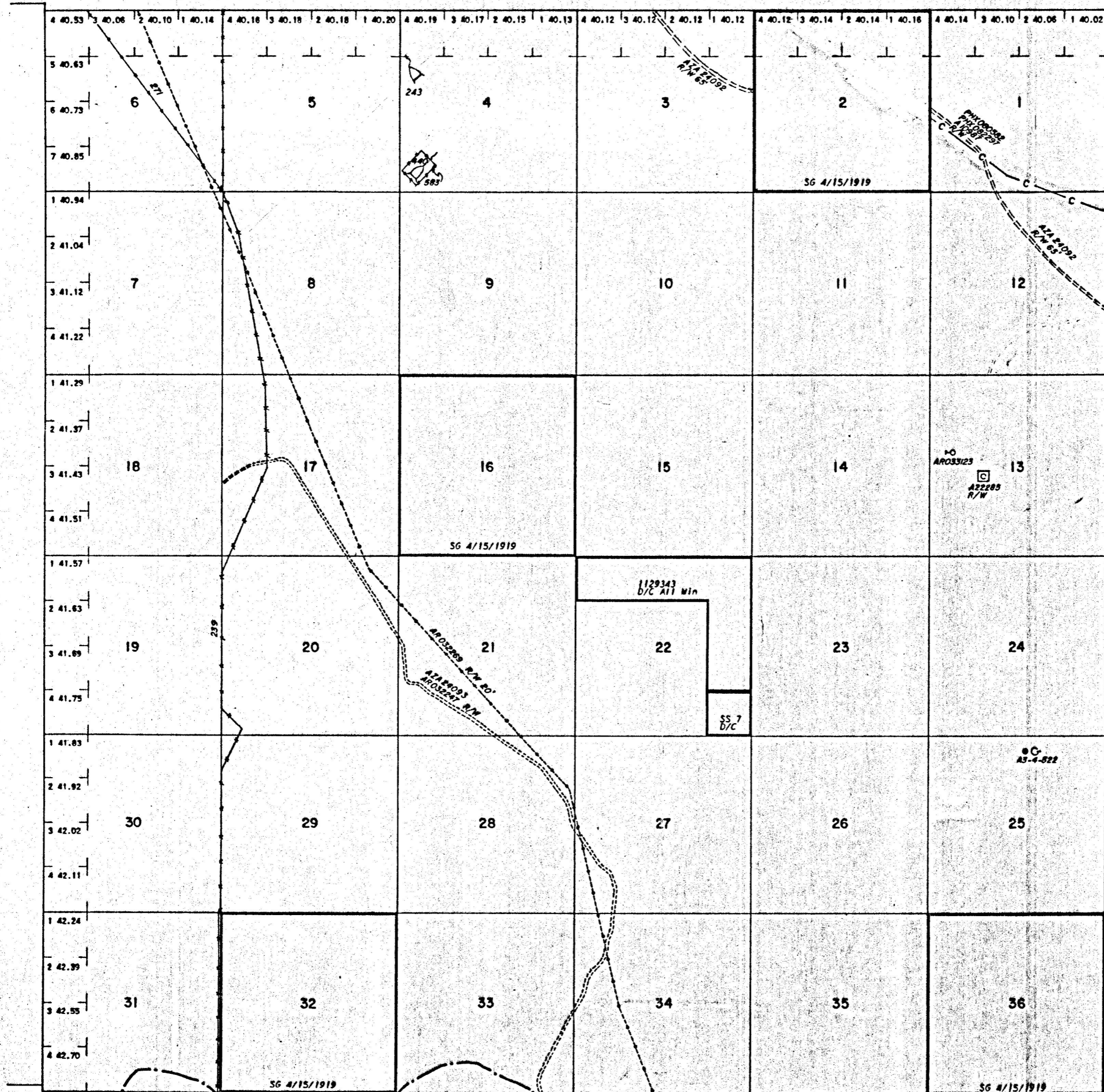
-----  
 GEOGRAPHIC STATE: ARIZONA                      MERIDIAN: 14    TOWNSHIP: 5-0N    RANGE: 8-0W  
 -----

SEC	SUBDIVISION	MTR	X-REFERENCE	NUMBER/TYPER/DISPOSITION/ACRES	PROPRIETOR/INTEREST/RELATIONSHIP
1	W2SW, SESW, SWSE	14	1-0N 4-0W	CASE: AZPHX 0082297	BR AZ PROJECT OFF 100.00000% HOLDER
12	N2NE	14	2-0N 4-0W	TYPE: 285007 ROW-PWR LINE FED FA	
		14	3-0N 4-0W	DISP: AUTHORIZED 04/14/89	
		14	3-0N 5-0W	ACRS: 00001.000	
		14	4-0N 5-0W		
		14	4-0N 6-0W		
		14	5-0N 6-0W		
		14	5-0N 7-0W		
		14	6-0N 8-0W		
		14	6-0N 9-0W		
		14	7-0N 10-0W		
		14	7-0N 11-0W		
		14	7-0N 12-0W		
		14	7-0N 13-0W		
		14	8-0N 13-0W		
		14	8-0N 14-0W		
		14	8-0N 15-0W		
		14	8-0N 16-0W		
		14	9-0N 16-0W		
		14	9-0N 17-0W		
		14	10-0N 17-0W		
		14	10-0N 18-0W		
		14	11-0N 18-0W		

TOWNSHIP 5 NORTH RANGE 8 WEST OF THE GILA AND SALT RIVER MERIDIAN, ARIZONA

MARICOPA COUNTY

STATUS OF PUBLIC DOMAIN  
LAND AND MINERAL TITLES



INDEX TO SEGREGATED TRACTS			
TRACT NO	ORIGINAL SURVEY		
	T	R	SEC

FOR ORDERS EFFECTING DISPOSAL OR USE OF  
UNIDENTIFIED LANDS WITHDRAWN FOR CLASSIFICATION,  
MINERALS, WATER AND/OR OTHER PUBLIC PURPOSES,  
REFER TO INDEX OF MISCELLANEOUS DOCUMENTS.

DIST. NO. 2

A 1100 CL MULTIPLE USE

GRAZING DIST. NO. 2

AZA 24093 R/W 65'

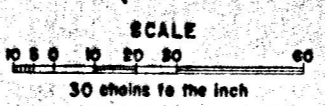
Sec 18. N1/2SW1/4, SE1/4SW1/4, NE1/4SE1/4, S1/2SE1/4

JUL 22 3 12 PM '97

CURRENT TO	BY

Lot 33° 43' 29" N.  
Long. 113° 02' 16" W.

AZA 23481  
Des Hummingbird  
Springs Wilderness  
NOE



**WARNING STATEMENT**  
This plot is the Bureau's Record of Title, and should be used only as a graphic display of the township survey data. Records hereon do not reflect title changes which may have been effected by lateral movements of rivers or other bodies of water. Refer to the cadastral surveys for official survey information.

T. 5 N.  
R. 8 W.